

**+NOTICE!!**

**These documents have been scanned!**

**Do not place un-scanned documents beneath this notice!**

**Do not remove this notice from this file!**

GPO Jacket No. 560-102  
Print Order 61549  
Rise Business Services, LLC  
Job=AZ15 9/11/2019



Box Number= AZ15236



Claim Begin-End: AMC090592-AMC090592

**1 Initial Receipt**



AZ15236-7

AMC087936-AMC093366

480

UNITED STATES  
DEPARTMENT OF THE INTERIOR  
BUREAU OF LAND MANAGEMENT

Form 1370-20  
(November 1967)

No. 958860

10-22-79

DATE

*Intermed  
6-2-80 DJ*

PARENT SERIAL NUMBER

ASSIGNMENT SERIAL NUMBER

Mining Claim Location Notice(1): Gold Star #2

APPLICANT:

REMITTER IF DIFFERENT THAN APPLICANT: SUBJECT

Jesse and Mary I. Austin  
424 E. Fairfield  
Mesa, AZ 85203

*Intermed  
A/C 90592*

PURPOSE	FUND SYMBOL	AMOUNT
FILING FEE EARNED	140850	5.00
ADVANCE FILING FEE AND/OR RENTAL	14X6800	

ACRES	COUNTY	OLD LEASE	NEW LEASE
NEW LEASE			

	FUND SYMBOL	COUNTY	AMOUNT
APPLY: FILING FEE	140850		
RENTAL			

ASSIGNMENT: COMPLETE AREA

PORTION OF AREA: ASSIGNED AREA

\_\_\_\_\_  
\_\_\_\_\_

RETAINED AREA

\_\_\_\_\_  
\_\_\_\_\_

OF INTEREST BUT NOT OF SPECIFIC AREA:

BOND FILED

NO BOND FILED

REFUND \_\_\_\_\_

RETAIN IN UNEARNED ACCOUNT \_\_\_\_\_

TOTAL \_\_\_\_\_

REMARKS \_\_\_\_\_

\_\_\_\_\_

\_\_\_\_\_

BY \_\_\_\_\_ DATE \_\_\_\_\_

DO NOT ACCEPT THIS COPY AS A RECEIPT  
CASE FOLDER COPY

**NOTICE!!**

**These documents have been scanned!**

**Do not place un-scanned documents beneath this notice!**

**Do not remove this notice from this file!**

GPO Jacket No. 560-102  
Print Order 61549  
Rise Business Services, LLC  
Job=AZ15 9/11/2019



Box Number= AZ15236



Claim Begin-End: AMC090592-AMC090592

**2 Correspondence**



AZ15236-7

AMC087936-AMC093366

May 16, 1980

Mr. and Mrs. Jesse R. Austin  
434 E. Fairfield  
Mesa, Arizona 85203

Dear Mr. and Mrs. Austin:

This letter is to identify the serial number we have assigned to your mining claim location notice filed in this office on October 22, 1979.

<u>Serial Number</u>	<u>Name of Claim</u>
A MC 90592	Gold Star #2

Please refer to the claim name and the serial number in any future correspondence.

This will also acknowledge receipt of your Affidavit of Labor Performed and Improvements Made for the above claim for the year 1978-1979.

A photocopy of your recorded Affidavit of Labor Performed or Notice of Intent to Hold for the 1979-1980 assessment year should be filed in this office on or before December 30, 1980. To be acceptable, the affidavit must show the work done during the period noon September 1, 1979 to noon September 1, 1980. No fee is required.

Sincerely,

Theresa A. Carmack  
Acting Chief, Branch of  
Records and Data Management

Enclosure:  
Regulations 43 CFR 3833

BAhearn:nlg 5-16-80

**NOTICE!!**

**These documents have been scanned!**

**Do not place un-scanned documents beneath this notice!**

**Do not remove this notice from this file!**

GPO Jacket No. 560-102  
Print Order 61549  
Rise Business Services, LLC  
Job=AZ15 9/11/2019



Box Number= AZ15236



Claim Begin-End: AMC090592-AMC090592

**3 Transfers**



AZ15236-7

AMC087936-AMC093366

**W. Scott Donaldson**  
Attorney-at-Law

AMC 90592

6868 North 7<sup>th</sup> Avenue, Suite 204  
Phoenix, Arizona 85013-1150  
Telephone: (602) 242-9762

E-Mail: [scottdonaldson@wsdlaw.net](mailto:scottdonaldson@wsdlaw.net)  
Fax: (602) 242-9763  
Website: [www.wsdlaw.net](http://www.wsdlaw.net)

9 April 2013

Amy Thrower, Land Law Examiner  
Arizona State Office  
Bureau of Land Management  
One North Central Avenue, Suite 800  
Phoenix, Arizona 85004

**Re: Notice of Transfer of Interest**

Ms. Thrower:


I represent all parties in the transfer of an unpatented mining claim. A copy of the Mining Claim Deed transferring the Gold Star No. 2, AMC90592, from William Schleisman and Margaret Schleisman, husband and wife, as the sole shareholders in Arizona Zinc Platers, Inc., at the time of its Administrative Dissolution by the Arizona Corporation Commission on 03/24/2005, to William T. Schleisman and Margaret M. Schleisman as Trustees for the Schleisman Family Trust dated March 6, 1996, as recorded in the Official Records of Maricopa County Recorder on 02/05/13 at Recording Number 2013-0115460.

Please note this transfer in your files and change the address to William T. Schleisman and Margaret M. Schleisman as Trustees for the Schleisman Family Trust dated March 6, 1996, 1526 W. Flower Circle North, Phoenix, AZ 85015.

Also enclosed is our check payable to the Bureau of Land Management in the amount of \$10.00, representing the processing fee for this mining claim.

Please let me know if you need further information.

Very truly yours,



W. Scott Donaldson


Enclosures

ENTERED IN COMPUTER  
6-27-13 RZ

PHOENIX ARIZONA  
2013 APR 11 P 2:50  
RECEIVED

**When Recorded Mail To:**

W. Scott Donaldson  
Attorney at Law  
6868 N. 7th Avenue, Suite 204  
Phoenix, AZ 85013-1150



OFFICIAL RECORDS OF  
MARICOPA COUNTY RECORDER  
HELEN PURCELL  
2013-0115460 02/05/13 01:42 PM  
14 OF 25


FLORESC

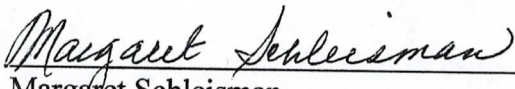
**MINING CLAIM DEED**

FOR VALUABLE CONSIDERATION, the sufficiency and receipt of which is hereby acknowledged, William Schleisman and Margaret Schleisman, husband and wife, as the sole shareholders in Arizona Zinc Platers, Inc., at the time of its Administrative Dissolution by the Arizona Corporation Commission on 03/24/2005, do hereby forever quit claim all their right, title and interest in the unpatented mining claim described below to William T. Schleisman and Margaret M. Schleisman as Trustees for The Schleisman Family Trust dated March 6, 1996:

GOLD STAR NO. 2 Mining Claim, located in Section 15, Township 8 North, Range 2 East, Maricopa County, State of Arizona. The location notice of the Gold Star No. 2 is recorded at Docket 626, Page 260, Maricopa County Recorder's Office, and at AMC90592, Arizona State Office, Bureau of Land Management, Department of the Interior.

IN WITNESS WHEREOF, grantors have executed this instrument as of this 26<sup>th</sup> day of DECEMBER, 2012.

  
\_\_\_\_\_  
William Schleisman

  
\_\_\_\_\_  
Margaret Schleisman

ENTERED IN COMPUTER

ENTERED IN COMPUTER

EE 6-27-13

RECEIVED  
2013 APR 1 P 2:50  
PHOENIX

2

STATE OF ARIZONA )  
 ) ss.  
County of Maricopa )

This instrument was acknowledged before me this 26<sup>th</sup> day of December, 2012, by William Schleisman.

IN WITNESS WHEREOF, I hereunto set my hand and official seal.

Blanca E. Estrada Rosenoff  
Notary Public

My commission expires: March 14, 2013




STATE OF ARIZONA )  
 ) ss.  
County of Maricopa )

This instrument was acknowledged before me this 26<sup>th</sup> day of December, 2012, by Margaret Schleisman.

IN WITNESS WHEREOF, I hereunto set my hand and official seal.

Blanca E. Estrada Rosenoff  
Notary Public

My commission expires: March 14, 2013



~~EXEMPT UNDER A.R.S. § 11-1134(A)(6)~~


2013 APR 11 P 2:50  
RECEIVED



W. SCOTT DONALDSON, ESQ.  
6868 NORTH 7TH AVENUE, SUITE 204  
PHOENIX, ARIZONA 85013-1150

PHOENIX AZ 852

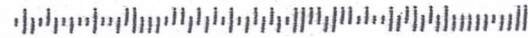
10 APR 2013 FWS L



RECEIVED  
BLM AZ STATE OFFICE  
2013 APR 11 P 2:45  
PHOENIX, ARIZONA

AMY THROWER, LAND LAW EXAMINER  
ARIZONA STATE OFFICE  
BUREAU OF LAND MANGEMENT  
ONE NORTH CENTRAL AVENUE, SUITE 800  
PHOENIX, AZ 85004

85004442700



100% PCC



QUALITY PARK  
11117

W. SCOTT DONALDSON, ESQ.  
6868 NORTH 7TH AVENUE, SUITE 204  
PHOENIX, ARIZONA 85013-1150

RECEIVED  
BLM AZ STATE OFFICE  
2013 APR 11 P 2:45  
PHOENIX, ARIZONA

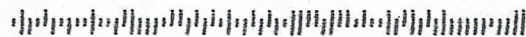
PHOENIX AZ 852

10 APR 2013 PM 8 L



AMY THROWER, LAND LAW EXAMINER  
ARIZONA STATE OFFICE  
BUREAU OF LAND MANGEMENT  
ONE NORTH CENTRAL AVENUE, SUITE 800  
PHOENIX, AZ 85004

85004442700



**United States Department of the Interior**  
**Bureau of Land Management**  
 LANDS/RECREATION & PLANNING  
 ONE N CENTRAL AVE  
 PHOENIX, AZ 85004 -2203  
 Phone: 602-417-9200

Receipt

No: 2773249

<b>Transaction #:</b> 2857502	
<b>Date of Transaction:</b> 04/12/2013	
CUSTOMER:	
W SCOTT DONALDSON 6868 N 7TH AVE STE 204 PHOENIX,AZ 85013-1150 US	

LINE #	QTY	DESCRIPTION	REMARKS	UNIT PRICE	TOTAL
1	1.00	LOCATABLE MINERALS / MINING CLAIMS- NOT NEW-UNADJUD,ONE AUTH NO. ONLY / MINING CLAIM MONEY RECEIVED CASES: AMC90592/\$10.00	TRANSFER - 1	- n/a -	10.00
<b>TOTAL:</b>					<b>\$10.00</b>

PAYMENT INFORMATION					
1	AMOUNT:	10.00	POSTMARKED:	04/10/2013	
	TYPE:	CHECK	RECEIVED:	04/11/2013	
	CHECK NO:	823			
	NAME:	W SCOTT DONALDSON ATTORNEY AT LAW 6868 N 7TH AVE STE 204 PHOENIX AZ 85013-1150 US			

REMARKS

This receipt was generated by the automated BLM Collections and Billing System and is a paper representation of a portion of the official electronic record contained therein.

STATE OF ARIZONA, ) I hereby certify that the within instrument was filed and recorded  
County of \_\_\_\_\_ ) ss: \_\_\_\_\_ 19\_\_\_\_, at \_\_\_\_\_ M.  
In Docket No. \_\_\_\_\_, Page \_\_\_\_\_, at the request of \_\_\_\_\_

Fee No:

Indexed:

Compared:

Photostated:

Fee: \$ \_\_\_\_\_

I.R.S.: \$ \_\_\_\_\_

When recorded mail to:  
Arizona Zinc Platers, Inc  
918 West Buchanan  
Phoenix, Arizona 85007 ✓

Witness my hand and official seal.

County Recorder

By: \_\_\_\_\_  
Deputy Recorder

### Quit-Claim Deed

88 496565

For the consideration of Ten Dollars, and other valuable considerations, I or we, Mary I. Austin, surviving spouse of Jesse R. Austin, hereby quit-claim to Arizona Zinc Platers, Inc., 918 West Buchanan, Phoenix, Arizona 85007

all right, title, or interest in the following real property situated in Maricopa County, Arizona:

Mining Claim GOLD STAR NO. 2, Tip Top Mining District, A Mc 90592  
Maricopa County, Arizona, Docket 626, Page 260, Section 15,  
Township 8N, Range 2E

Gold Star No. 2 Placer Mining Claim - Beginning at a point 346 feet West of the Northeast corner of the Northwest quarter of the Northwest quarter of Section Fifteen (15) T8N-R2E at an iron highway right-of-way marker on section line where this notice is posted, thence 1500 feet South to a monument of stone, thence 600 feet West to a monument of stone, thence 1500 feet North to a monument of stone, thence 600 feet East to the place of beginning, containing 20 acres located in Tip Top Mining District about one-quarter mile South of Rock Springs, Arizona. The East line of this claim runs 1500 feet South along and adjoins the West side of the right-of-way fence which is 100 feet from the center of the roadway of highway 69 to a monument of stone which is the South-east corner.

RECEIVED  
B.L.M. AZ STATE OFFICE

DEC 20 12 23 PM '90

PHOENIX, ARIZONA

A-6

RECORDED IN OFFICIAL RECORDS  
OF MARICOPA COUNTY, ARIZONA  
OCT 6'88-4 55  
KEITH POLETIS, County Recorder  
FEE 10<sup>00</sup> PGS 1 L.D.

ENTERED IN COMPUTER  
1-10-91/2

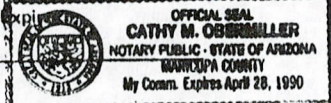
Dated this 6th date of October, 19 88

Mary I. Austin

STATE OF ARIZONA  
County of MARICOPA ) ss:

This instrument was acknowledged before me this 6th  
day of October, 19 88, by

Cathy M. Obermiller  
Notary Public

My Commission 

**NOTICE!!**

**These documents have been scanned!**

**Do not place un-scanned documents beneath this notice!**

**Do not remove this notice from this file!**

GPO Jacket No. 560-102  
Print Order 61549  
Rise Business Services, LLC  
Job=AZ15 9/11/2019



Box Number= AZ15236



Claim Begin-End: AMC090592-AMC090592

**4 Annual Filings**



AZ15236-7

AMC087936-AMC093366

DEPARTMENT OF THE INTERIOR  
BUREAU OF LAND MANAGEMENT  
MINING CLAIMS

Run Date/Time: 8/6/2019

MC Maintenance Fees Paid Through the BLM Pay Portal  
(by Date Paid)

Page 20 Of 102

**CBS Receipt: 4507129**

Printed For Lead File # AMC90592

Agency Tracking ID: 1563127354

Assessment Year: 2020

Paid On: 7/14/2019

Number of BLM Serial Nr: 1

Total Amount Paid: \$165.00

Claim Name	BLM Serial No	Lead File No	Amount Paid
GOLD STAR NO 2	AMC90592	AMC90592	\$165.00

**United States Department of the Interior  
Bureau of Land Management  
BUSINESS & SUPPORT SVCS DIV  
ONE N CENTRAL AVE SUITE 800  
PHOENIX, AZ 85004 -4427  
Phone: 602-417-9200**

Receipt	
No:	4507129

<b>Transaction #:</b> 4627559	
<b>Date of Transaction:</b> 07/14/2019	
<b>CUSTOMER:</b>	
JOHN SCHLEISMAN 302 WINTERGREEN DR CHATHAM,IL 62629 US	

LINE #	QTY	DESCRIPTION	REMARKS	UNIT PRICE	TOTAL
1	1.00	LOCATABLE MINERALS / MINING CLAIMS- NOT NEW-UNADJUD,ONE AUTH NO. ONLY / MINING CLAIM MONEY RECEIVED <b>CASES: AMC90592/\$165.00</b>		- n/a -	165.00
<b>TOTAL:</b>					<b>\$165.00</b>

PAYMENT INFORMATION			
NOTE: Items will appear on credit card statement as "BLM O Mining Claim".			
1	AMOUNT:	165.00	POSTMARKED: N/A
	TYPE:	CREDIT CARD	RECEIVED: 07/14/2019
	NAME:	JOHN SCHLEISMAN 302 WINTERGREEN DR CHATHAM IL 62629 US	
	CARD NO:	XXXXXXXXXXXX6142	AUTH CODE: 100064
	NAME ON CARD:	JOHN SCHLEISMAN	
	SIGNATURE:	INTERNET	

REMARKS

This receipt was generated by the automated BLM Collections and Billing System and is a paper representation of a portion of the official electronic record contained therein.

Run Date: 08/01/18

Run Time: 05:44 PM

**DEPARTMENT OF THE INTERIOR  
BUREAU OF LAND MANAGEMENT  
MINING CLAIMS**

**MC Maintenance Fees Paid Through the BLM Pay Portal**

**CBS Receipt: 4216780**

Printed For Lead File # AMC90592

Agency Tracking ID: 1532287212

Number of BLM Serial Nr: 1

Assessment Year: 2019

Paid On: 07/22/2018

Total Amount Paid: \$155.00

Claim Name	BLM Serial No	Lead File No	Amount Paid
GOLD STAR NO 2	AMC90592	AMC90592	\$155.00



**United States Department of the Interior**  
**Bureau of Land Management**  
 BUSINESS & SUPPORT SVCS DIV  
 ONE N CENTRAL AVE SUITE 800  
 PHOENIX, AZ 85004 -4427  
 Phone: 602-417-9200

Receipt

No: 4216780

<b>Transaction #:</b> 4331910	
<b>Date of Transaction:</b> 07/22/2018	
<b>CUSTOMER:</b>	
GOLD STAR 5, LLC 3143 E WESCOTT DR PHOENIX, AZ 85050 US	

LINE #	QTY	DESCRIPTION	REMARKS	UNIT PRICE	TOTAL
1	1.00	LOCATABLE MINERALS / MINING CLAIMS- NOT NEW-UNADJUD, ONE AUTH NO. ONLY / MINING CLAIM MONEY RECEIVED CASES: AMC90592/\$155.00		- n/a -	155.00
<b>TOTAL:</b>					<b>\$155.00</b>

PAYMENT INFORMATION			
NOTE: Items will appear on credit card statement as "BLM O Mining Claim".			
1	AMOUNT:	155.00	POSTMARKED: N/A
	TYPE:	CREDIT CARD	RECEIVED: 07/22/2018
	NAME:	GOLD STAR 5, LLC 3143 E WESCOTT DR PHOENIX AZ 85050 US	
	CARD NO:	XXXXXXXXXXXX6142	AUTH CODE: 102021
	NAME ON CARD:	GOLD STAR 5, LLC	
	SIGNATURE:		

REMARKS

This receipt was generated by the automated BLM Collections and Billing System and is a paper representation of a portion of the official electronic record contained therein.

Run Date: 08/15/17

Run Time: 12:18 PM

**DEPARTMENT OF THE INTERIOR  
BUREAU OF LAND MANAGEMENT  
MINING CLAIMS**

**MC Maintenance Fees Paid Through the BLM Pay Portal**

**CBS Receipt: 3934284**

Printed For Lead File # AMC90592

Agency Tracking ID: 1502674530

Assessment Year: 2018

Number of BLM Serial Nr: 1

Paid On: 08/13/2017

Total Amount Paid: \$155.00

Claim Name	BLM Serial No	Lead File No	Amount Paid
GOLD STAR NO 2	AMC90592	AMC90592	\$155.00

**United States Department of the Interior**  
**Bureau of Land Management**  
 BUSINESS & SUPPORT SVCS DIV  
 ONE N CENTRAL AVE SUITE 800  
 PHOENIX, AZ 85004 -4427  
 Phone: 602-417-9200

Receipt

No: 3934284

<b>Transaction #:</b> 4043883	
<b>Date of Transaction:</b> 08/13/2017	
<b>CUSTOMER:</b>	
JOHN SCHLEISMAN 3143 E WESCOTT DR PHOENIX,AZ 85050 US	

LINE #	QTY	DESCRIPTION	REMARKS	UNIT PRICE	TOTAL
1	1.00	LOCATABLE MINERALS / MINING CLAIMS- NOT NEW-UNADJUD,ONE AUTH NO. ONLY / MINING CLAIM MONEY RECEIVED CASES: AMC90592/\$155.00		- n/a -	155.00
<b>TOTAL:</b>					<b>\$155.00</b>

PAYMENT INFORMATION			
NOTE: Items will appear on credit card statement as "BLM O Mining Claim".			
1	AMOUNT:	155.00	POSTMARKED: N/A
	TYPE:	CREDIT CARD	RECEIVED: 08/13/2017
	NAME:	JOHN SCHLEISMAN 3143 E WESCOTT DR PHOENIX AZ 85050 US	
	CARD NO:	XXXXXXXXXXXX0501	AUTH CODE: 50014P
	NAME ON CARD:	JOHN SCHLEISMAN	
	EXPIRES:	10/2018	
	SIGNATURE:		

REMARKS

This receipt was generated by the automated BLM Collections and Billing System and is a paper representation of a portion of the official electronic record contained therein.

Run Date: 08/25/16

Run Time: 05:50 AM

**DEPARTMENT OF THE INTERIOR  
BUREAU OF LAND MANAGEMENT  
MINING CLAIMS**

**MC Maintenance Fees Paid Through the BLM Pay Portal**

**CBS Receipt: 3620974**

Printed For Lead File # **AMC90592**

Agency Tracking ID: 1470249211

Assessment Year: 2017

Number of BLM Serial Nr: 1

Paid On: 08/03/2016

Total Amount Paid: \$155.00

Claim Name	BLM Serial No	Lead File No	Amount Paid
GOLD STAR NO 2	AMC90592	AMC90592	\$155.00

**United States Department of the Interior**  
**Bureau of Land Management**  
 BUSINESS & SUPPORT SVCS DIV  
 ONE N CENTRAL AVE SUITE 800  
 PHOENIX, AZ 85004 -4427  
 Phone: (602) 417-9200

Receipt

No: 3620974

<b>Transaction #:</b> 3724652	
<b>Date of Transaction:</b> 08/03/2016	
<b>CUSTOMER:</b>	
WM T SCHLEISMAN 4335 VAN NUYS BLVD #342 SHERMAN OAKS, CA 91403 US	

LINE #	QTY	DESCRIPTION	REMARKS	UNIT PRICE	TOTAL
1	1.00	LOCATABLE MINERALS / MINING CLAIMS- NOT NEW-UNADJUD, ONE AUTH NO. ONLY / MINING CLAIM MONEY RECEIVED <b>CASES: AMC90592/\$155.00</b>		- n/a -	155.00
<b>TOTAL:</b>					<b>\$155.00</b>

PAYMENT INFORMATION			
NOTE: Items will appear on credit card statement as "BLM O Mining Claim".			
1	AMOUNT:	155.00	POSTMARKED: N/A
	TYPE:	CREDIT CARD	RECEIVED: 08/03/2016
	NAME:	WM T SCHLEISMAN 4335 VAN NUYS BLVD #342 SHERMAN OAKS CA 91403 US	
	CARD NO:	XXXXXXXXXXXX5331	AUTH CODE: 06528Z
	NAME ON CARD:	WM T SCHLEISMAN	
	EXPIRES:	09/2018	
	SIGNATURE:		

REMARKS

This receipt was generated by the automated BLM Collections and Billing System and is a paper representation of a portion of the official electronic record contained therein.

Run Date: 08/27/15

Run Time: 08:15 AM

**DEPARTMENT OF THE INTERIOR  
BUREAU OF LAND MANAGEMENT  
MINING CLAIMS**

**MC Maintenance Fees Paid Through the BLM Pay Portal**

**CBS Receipt: 3370533**

Printed For Lead File # AMC90592

Agency Tracking ID: 1439922356

Number of BLM Serial Nr: 1

Assessment Year: 2016

Total Amount Paid: \$155.00

Paid On: 08/18/2015

Claim Name	BLM Serial No	Lead File No	Amount Paid
GOLD STAR NO 2	AMC90592	AMC90592	\$155.00

**United States Department of the Interior**  
**Bureau of Land Management**  
 BUSINESS & SUPPORT SVCS DIV  
 ONE N CENTRAL AVE SUITE 800  
 PHOENIX, AZ 85004 -4427  
 Phone: (602) 417-9200

Receipt

No: 3370533

<b>Transaction #:</b> 3468688	
<b>Date of Transaction:</b> 08/18/2015	
<b>CUSTOMER:</b>	
WM T. SCHLEISMAN 3143 E WESCOTT DR PHX,AZ 85022 US	

LINE #	QTY	DESCRIPTION	REMARKS	UNIT PRICE	TOTAL
1	1.00	LOCATABLE MINERALS / MINING CLAIMS- NOT NEW-UNADJUD,ONE AUTH NO. ONLY / MINING CLAIM MONEY RECEIVED <b>CASES: AMC90592/\$155.00</b>		- n/a -	155.00
<b>TOTAL:</b>					<b>\$155.00</b>

PAYMENT INFORMATION			
NOTE: Items will appear on credit card statement as "BLM O Mining Claim".			
1	AMOUNT:	155.00	POSTMARKED: N/A
	TYPE:	CREDIT CARD	RECEIVED: 08/18/2015
	NAME:	WM T. SCHLEISMAN 3143 E WESCOTT DR PHX AZ 85022 US	
	CARD NO:	XXXXXXXXXXXX5331	AUTH CODE: 030138
	NAME ON CARD:	WM T. SCHLEISMAN	
	EXPIRES:	09/2015	
	SIGNATURE:		

REMARKS

This receipt was generated by the automated BLM Collections and Billing System and is a paper representation of a portion of the official electronic record contained therein.

AMC 90592

782

**MAINTENANCE FEE PAYMENT**

Claimant Name: William T. Schlemmer

Address: 1526 W. Flower Circle N.

City: Phoenix State: AZ Zip: 85015

Telephone: 602-265-4149

E-mail address: \_\_\_\_\_

Signature: William T. Schlemmer

Check here if this is a change of address.

BLM Date Stamp	PHOENIX, ARIZONA	2014 JUL 29 P 12:05	RECEIVED MAZ STATE OFFICE
----------------------	------------------	---------------------	------------------------------

LINE NO.	AMC NUMBER	CLAIM/SITE NAME	COUNTY RECORDER DATA (If available)	TWP	RNG	SEC
1	90592	GOLD STAR #2	626-260	8N	2E	15
2						
3						
4						
5						
6						
7						
8						
9						
10						

List additional claims on Form MCF114.

Bureau of Land Management  
Arizona State Office  
[www.blm.gov/az/](http://www.blm.gov/az/)

No. of Claims:	<u>1</u>	x \$140 =	<u>140.00</u>
Check No:	<u>CC</u>	Init.	<u>AMS</u>
Receipt No.:	<u>3089837</u>		
For BLM Use Only			


Form: MCF112  
Revised July 2009

This form is available from the Arizona Department of Mines and Mineral Resources and may be reproduced.

**ENTERED**  
JUL 31 2014  
BY: Jam



**United States Department of the Interior**  
**Bureau of Land Management**  
 LANDS/RECREATION & PLANNING  
 ONE N CENTRAL AVE  
 PHOENIX, AZ 85004 -2203  
 Phone: 602-417-9200



Receipt

No: 3087837

<b>Transaction #:</b> 3179197	
<b>Date of Transaction:</b> 07/29/2014	
<b>CUSTOMER:</b>	
WILLIAM T SCHLEISMAN 1526 W FLOWER CIR N PHOENIX, AZ 85015-5836 US	

LINE #	QTY	DESCRIPTION	REMARKS	UNIT PRICE	TOTAL
1	1.00	LOCATABLE MINERALS / MINING CLAIMS- NOT NEW-UNADJUD, ONE AUTH NO. ONLY / MINING CLAIM MONEY RECEIVED <b>CASES: AMC90592/\$155.00</b>	MAINT 2015/1	- n/a -	155.00
<b>TOTAL:</b>					<b>\$155.00</b>

PAYMENT INFORMATION			
NOTE: Items will appear on credit card statement as "Bureau of Land Mgmt CO".			
1	AMOUNT:	155.00	POSTMARKED: N/A
	TYPE:	CREDIT CARD	RECEIVED: 07/29/2014
	NAME:	SCHLEISMAN, WILLIAM T 1526 W FLOWER CIR N PHOENIX AZ 85015-5836 US	
	CARD NO:	XXXXXXXXXXXX5331	AUTH CODE: 037523
	NAME ON CARD:	PEG SCHLEISMAN	
	EXPIRES:	09/2015	
	SIGNATURE:		

REMARKS

This receipt was generated by the automated BLM Collections and Billing System and is a paper representation of a portion of the official electronic record contained therein.

Amc 90592

**MAINTENANCE FEE PAYMENT**

Claimant Name: William T. Schleisman

Address: 1526 W. Flower Cir. N.

City: Phoenix State: AZ Zip: 85015

Telephone: 602-265-4149

E-mail address: \_\_\_\_\_

Signature: William T. Schleisman

Check here if this is a change of address.

RECEIVED  
BLM AZ STATE OFFICE  
PHOENIX, ARIZONA  
2013 JUL 15 A 10:29  
BLM  
Date  
Stamp

LINE NO.	AMC NUMBER	CLAIM/SITE NAME	COUNTY RECORDER DATA (If available)	TWP	RNG	SEC
1	90592	GOLD STAR #2	626-260			
2						
3						
4						
5						
6						
7						
8						
9						
10						

List additional claims on Form MCF114.

Bureau of Land Management  
Arizona State Office  
www.blm.gov/az

No. of Claims: 1 x \$140 = 140.00  
Check No: 5181 Init. ESG  
Receipt No.: 2832095  
For BLM Use Only

Form: MCF112  
Revised July 2009

This form is available from the Arizona Department of Mines and Mineral Resources and may be reproduced.

ENTERED INTO COMPUTER  
7/19/13 AT

**United States Department of the Interior**  
**Bureau of Land Management**  
 LANDS/RECREATION & PLANNING  
 ONE N CENTRAL AVE  
 PHOENIX, AZ 85004 -2203  
 Phone: 602-417-9200

Receipt

No: 2832095

<b>Transaction #:</b> 2917540	
<b>Date of Transaction:</b> 07/15/2013	
<b>CUSTOMER:</b>	
WILLIAM T SCHLEISMAN 1526 W FLOWER CIR N PHOENIX, AZ 85015-5836 US	

LINE #	QTY	DESCRIPTION	REMARKS	UNIT PRICE	TOTAL
1	1.00	LOCATABLE MINERALS / MINING CLAIMS- NOT NEW-UNADJUD, ONE AUTH NO. ONLY / MINING CLAIM MONEY RECEIVED CASES: AMC90592/\$140.00	2014 MAINT (1)	- n/a -	140.00
<b>TOTAL:</b>					<b>\$140.00</b>

PAYMENT INFORMATION				
1	AMOUNT:	140.00	POSTMARKED:	N/A
	TYPE:	CHECK	RECEIVED:	07/15/2013
	CHECK NO:	5181		
	NAME:	SCHLEISMAN, WILLIAM T 1526 W FLOWER CIR N PHOENIX AZ 85015-5836 US		

REMARKS

This receipt was generated by the automated BLM Collections and Billing System and is a paper representation of a portion of the official electronic record contained therein.

AMC 272933  
 AMC 90592

**MAINTENANCE FEE PAYMENT**

Claimant Name: WILLIAM T. SCHLEISMAN  
 Address: 1526 W. FLOWER CIR. N.  
 City: PHOENIX State: AZ Zip: 85015  
 Telephone: 602-265-4149  
 E-mail address: \_\_\_\_\_  
 Signature: \_\_\_\_\_

RECEIVED  
 BLM AZ STATE OFFICE  
 2012 AUG - 6 P 1:50  
 PHOENIX, ARIZONA  
 BLM  
 Date  
 Stamp

Check here if this is a change of address.

LINE NO.	AMC NUMBER	CLAIM/SITE NAME	COUNTY RECORDER DATA (If available)	TWP	RNG	SEC
1	272936	RS 4	8751/1221	8N	2E	15
2	272937	RS 5	8751/1222	8N	2E	16
3						
4						
5	90592	GOLD STAR #2	626/260	8N	2E	15
6						
7						
8						
9						
10						

List additional claims on Form MCF114.

Bureau of Land Management  
 Arizona State Office  
 www.blm.gov/az

No. of Claims: 3 x \$140 = 420<sup>00</sup>  
 Check No: 2802 Init. SC  
 Receipt No.: 2623777  
 For BLM Use Only

Form: MCF112  
 Revised July 2009

This form is available from the Arizona Department of Mines and Mineral Resources and may be reproduced.

ENTERED IN COMPUTER

RE 8-21-12

United States Department of the Interior  
 Bureau of Land Management  
 LANDS/RECREATION & PLANNING  
 ONE N CENTRAL AVE  
 PHOENIX, AZ 85004 -2203  
 Phone: 602-417-9200

Receipt

No:

2623777

<b>Transaction #:</b> 2704170	
<b>Date of Transaction:</b> 08/06/2012	
<b>CUSTOMER:</b>	
WILLIAM T SCHLEISMAN 1526 W FLOWER CIR N PHOENIX, AZ 85015-5836 US	

LINE #	QTY	DESCRIPTION	REMARKS	UNIT PRICE	TOTAL
1	1.00	LOCATABLE MINERALS / MINING CLAIMS-NOT NEW-UNADJUD, ONE AUTH NO. ONLY / MINING CLAIM MONEY RECEIVED CASES: AMC272936/\$420.00	MAINT (3) 2013	- n/a -	420.00
<b>TOTAL:</b>					<b>\$420.00</b>

PAYMENT INFORMATION			
1	AMOUNT:	420.00	POSTMARKED: N/A
	TYPE:	CHECK	RECEIVED: 08/06/2012
	CHECK NO:	2802	
	NAME:	SCHLEISMAN, WILLIAM T 1526 W FLOWER CIR N PHOENIX AZ 85015-5836 US	

REMARKS

This receipt was generated by the automated BLM Collections and Billing System and is a paper representation of a portion of the official electronic record contained therein.

272933

90592

**MAINTENANCE FEE PAYMENT**

Claimant Name: WILLIAM T. SCHLEISMAN

Address: 1526 W FLOWER CIR. N

City: PHOENIX State: AZ Zip: 85015

Telephone: 602.265-4149

E-mail address: \_\_\_\_\_

Signature: W T Schleisman

Check here if this is a change of address.

RECEIVED  
 L M AZ STATE OFFICE  
 2011 JUL 28 P 12:35  
 PHOENIX, ARIZONA  
 BLM  
 Date  
 Stamp

LINE NO.	AMC NUMBER	CLAIM/SITE NAME	COUNTY RECORDER DATA (If available)	TWP	RNG	SEC
1	272-936	R54	8751/1221			
2	272-937	R55	8751/1222			
3						
4						
5	90592	GOLD STAR #2	626/260			
6						
7						
8		ENTERED INTO COMPUTER JUL 29 2011 <i>RS</i>				
9						
10						

List additional claims on Form MCF114.

Bureau of Land Management  
Arizona State Office  
[www.az.blm.gov](http://www.az.blm.gov)

No. of Claims: 3 x  $\frac{140.00}{125} = \$420.00$   
 Check No: 2786 Init. CH  
 Receipt No.: 2391588  
 For BLM Use Only

**United States Department of the Interior**  
**Bureau of Land Management**  
 LANDS/RECREATION & PLANNING  
 ONE N CENTRAL AVE  
 PHOENIX, AZ 85004 -2203  
 Phone: 602-417-9200

Receipt

No: 2391588

<b>Transaction #:</b> 2466653		<b>ENTERED INTO COMPUTER</b>
<b>Date of Transaction:</b> 07/28/2011		
<b>CUSTOMER:</b>		JUL 29 2011 <i>ps</i>
WILLIAM T SCHLEISMAN 1526 W FLOWER CIR N PHOENIX,AZ 85015-5836 US		

LINE #	QTY	DESCRIPTION	REMARKS	UNIT PRICE	TOTAL
1	1.00	LOCATABLE MINERALS / MINING CLAIMS-NOT NEW-UNADJUD,ONE AUTH NO. ONLY / MINING CLAIM MONEY RECEIVED CASES: AMC272936/\$420.00	MAINT FEE PYMNT (3) 2012	- n/a -	420.00
<b>TOTAL:</b>					<b>\$420.00</b>

PAYMENT INFORMATION				
1	AMOUNT:	420.00	POSTMARKED:	N/A
	TYPE:	CHECK	RECEIVED:	07/28/2011
	CHECK NO:	2786		
	NAME:	SCHLEISMAN READY MIX CO 1526 W FLOWER CIR N PHOENIX AZ 85015-5836 US		

REMARKS

This receipt was generated by the automated BLM Collections and Billing System and is a paper representation of a portion of the official electronic record contained therein.

Wm. A. Schleisman  
 1526 W. Flower Cir. N.  
 Phoenix, Az 85015

AMC 272933  
~~AMC 90592~~

**MAINTENANCE FEE PAYMENT**

Claimant Name: William T. Schleisman  
 Address: 1526 W. Flower Cir N.  
 City: Phoenix State: Az Zip: 85015  
 Telephone: 602-265-4149 ✓  
 E-mail address: \_\_\_\_\_  
 Signature: Wm T Schleisman

RECEIVED  
 BLM AZ STATE OFFICE  
 2010 AUG 11 P 3:48  
 PHOENIX, ARIZONA  
 BLM  
 Date  
 Stamp

Check here if this is a change of address.

LINE NO.	AMC NUMBER	CLAIM/SITE NAME	COUNTY RECORDER DATA (If available)	TWP	RNG	SEC
1	272936	RS 4	8751/1221			
2	272937	RS 5	8751/1222			
3						
4						
5	90592	GOLD STAR #2	626/260			
6						
7						
8						
9						
10						

ENTERED INTO COMPUTER  
 AUG 19 2010

List additional claims on Form MCF114.

Bureau of Land Management  
 Arizona State Office  
[www.az.blm.gov](http://www.az.blm.gov)

No. of Claims: 3 x \$125 = 375.00  
 Check No: 2756 Init. SC  
 Receipt No.: 2188933  
 For BLM Use Only

CC: \$45.00

Form: MCF112  
 Revised July 2005



**United States Department of the Interior**  
**Bureau of Land Management**  
 LANDS/RECREATION & PLANNING  
 ONE N CENTRAL AVE  
 PHOENIX, AZ 85004 -2203  
 Phone:

Receipt

No: 2188933

<b>Transaction #:</b> 2258647	<b>ENTERED INTO COMPUTER</b>
<b>Date of Transaction:</b> 08/11/2010	
<b>CUSTOMER:</b> WILLIAM T SCHLEISMAN 1526 W FLOWER CIR N PHOENIX, AZ 85015-5836 US	AUG 19 2010

LINE #	QTY	DESCRIPTION	REMARKS	UNIT PRICE	TOTAL
1	1.00	LOCATABLE MINERALS / MINING CLAIMS-NOT NEW-UNADJUD, ONE AUTH NO. ONLY / MINING CLAIM MONEY RECEIVED CASES: AMC272936/\$420.00	MAINT (3) 2011	- n/a -	420.00
<b>TOTAL:</b>					<b>\$420.00</b>

PAYMENT INFORMATION			
NOTE: Items will appear on credit card statement as "Bureau of Land Mgmt CO".			
1	AMOUNT:	45.00	POSTMARKED: N/A
	TYPE:	CREDIT CARD	RECEIVED: 08/11/2010
	NAME:	SCHLEISMAN, WILLIAM T 1526 W FLOWER CIR N PHOENIX AZ 85015-5836 US	
	CARD NO:	XXXXXXXXXXXX2130	AUTH CODE: 530744
	NAME ON CARD:	KAREN A NUCKLES SPARKLES POOL SVC	
	EXPIRES:	09/2010	
	SIGNATURE:		
2	AMOUNT:	375.00	POSTMARKED: N/A
	TYPE:	CHECK	RECEIVED: 08/11/2010
	CHECK NO:	2756	
	NAME:	SCHLEISMAN, WILLIAM T 1526 W FLOWER CIR N PHOENIX AZ 85015-5836 US	

REMARKS

This receipt was generated by the automated BLM Collections and Billing System and is a paper representation of a portion of the official electronic record contained therein.

AMC 372909  
90592

**MAINTENANCE FEE PAYMENT**

Claimant Name: William T. Schlessman  
Address: 1526 W. Flower Cir. N.  
City: Phoenix State: AZ Zip: 85015  
Telephone: 602-265-4149  
E-mail address: \_\_\_\_\_  
Signature: William T. Schlessman

Check here if this is a change of address.

RECEIVED  
BLM AZ STATE OFFICE  
2109 AUG 24 P 1:50  
PHOENIX, ARIZONA  
BLM  
Date  
Stamp

LINE NO.	AMC NUMBER	CLAIM/SITE NAME	COUNTY RECORDER DATA (If available)	TWP	RNG	SEC
1	272936	RS 4	8751/1221			
2	272937	RS 5	8751/1222			
3						
4						
5	190592	GOLD STAR #2	626/260			
6						
7						
8						
9						
10						

List additional claims on Form MCF114.

Bureau of Land Management  
Arizona State Office  
[www.az.blm.gov](http://www.az.blm.gov)

No. of Claims: 3 x \$175 = 420.00  
Check No: 2699 Init. EG  
Receipt No.: TEMP 132471  
For BLM Use Only REC1985262

Form: MCF112  
Revised July 2005

This form is available from the Arizona Department of Mines and Mineral Resources and may be reproduced.



**United States Department of the Interior**  
**Bureau of Land Management**  
 BUSINESS & SUPPORT SVCS DIV  
 ONE N CENTRAL AVE SUITE 800  
 PHOENIX, AZ 85004 -4427  
 Phone: (602) 417-9200

Receipt

No: 1985262

<b>Transaction #:</b> 2049444	
<b>Date of Transaction:</b> 08/24/2009	
<b>CUSTOMER:</b>	WILLIAM T SCHLEISMAN 1526 W FLOWER CIR N PHOENIX, AZ 85015-5836 US

LINE #	QTY	DESCRIPTION	REMARKS	UNIT PRICE	TOTAL
1	1.00	LOCATABLE MINERALS / MINING CLAIMS- NOT NEW-UNADJUD, ONE AUTH NO. ONLY / MINING CLAIM MONEY RECEIVED CASES: AMC272936/\$420.00	2010 MAINT (3)	- n/a -	420.00
<b>TOTAL:</b>					<b>\$420.00</b>

PAYMENT INFORMATION			
1	AMOUNT:	420.00	POSTMARKED: N/A
	TYPE:	CHECK	RECEIVED: 08/24/2009
	CHECK NO:	2699	
	NAME:	SCHLEISMAN, WILLIAM T 1526 W FLOWER CIR N PHOENIX AZ 85015-5836 US	

REMARKS

This receipt was generated by the automated BLM Collections and Billing System and is a paper representation of a portion of the official electronic record contained therein.

William T. Schlessman  
 1526 W. Flower Cir. N.  
 Phoenix, Arizona 85015

AMC 272933

90592

**MAINTENANCE FEE PAYMENT**

Claimant Name: William T. Schlessman  
 Address: 1526 W. Flower Cir. N.  
 City: Phoenix State: Az Zip: 85015  
 Telephone: 602-265-4149  
 E-mail address: \_\_\_\_\_  
 Signature: William T. Schlessman

Check here if this is a change of address.

RECEIVED  
 BLM, AZ STATE OFFICE  
 PHOENIX, ARIZONA  
 2008 AUG 18 P 2:38  
 BLM Date Stamp

LINE NO.	AMC NUMBER	CLAIM/SITE NAME	COUNTY RECORDER DATA (If available)	TWP	RNG	SEC
1	272936	R54	8751/1221			
2	272937	R55	8751/1222			
3						
4						
5	90592	GOLD STAR #2	626/260			
6	<b>ENTERED INTO COMPUTER</b> SEP 08 2008 PB					
7						
8						
9						
10						

List additional claims on Form MCF114.

Bureau of Land Management  
 Arizona State Office  
[www.az.blm.gov](http://www.az.blm.gov)

No. of Claims: 3 x \$125 = 375.00  
 Check No: 2675 Init. EDG  
 Receipt No.: 1821790/1764202  
 For BLM Use Only

Form: MCF112  
 Revised July 2005

**United States Department of the Interior**  
**Bureau of Land Management**  
 BUSINESS & SUPPORT SVCS DIV  
 ONE N CENTRAL AVE SUITE 800  
 PHOENIX, AZ 85004 -4427  
 Phone: (602) 417-9200

Receipt

No: 1764202

<b>Transaction #:</b> 1821790	<b>ENTERED INTO COMPUTER</b>
<b>Date of Transaction:</b> 08/18/2008	
<b>CUSTOMER:</b> WILLIAM T SCHLEISMAN 1526 W FLOWER CIR N PHOENIX, AZ 85015	SEP 08 2008 /B + <u>VERIFIED</u>

LINE #	QTY	DESCRIPTION	REMARKS	UNIT PRICE	TOTAL
1	1.00	LOCATABLE MINERALS / MINING CLAIMS-NOT NEW-UNADJUD, ONE AUTH NO. ONLY / MINING CLAIM MONEY RECEIVED (455) CASES: AMC272936/\$375.00	2009 MAINT (3)	- n/a -	375.00
<b>TOTAL:</b>					<b>\$375.00</b>

PAYMENT INFORMATION			
1	<b>AMOUNT:</b>	\$375.00	<b>POSTMARKED:</b> N/A
	<b>TYPE:</b>	CHECK	<b>RECEIVED:</b> 08/18/2008
	<b>CHECK NO:</b>	2675	
	<b>NAME:</b>	SCHLEISMAN, WILLIAM T 1526 W FLOWER CIR N PHOENIX AZ 85015	

<b>REMARKS</b>

This receipt was generated by the automated BLM Collections and Billing System and is a paper representation of a portion of the official electronic record contained therein.

AMC 272933

AMC 90592

**MAINTENANCE FEE PAYMENT**

Claimant Name: WILLIAM T. SCHLEISMAN

Address: 1526 W. FLOWER CIR. N.

City: PHX State: AZ Zip: 85015

Telephone: 602 265 4149

E-mail address: \_\_\_\_\_

Signature: William T Schleisman

Check here if this is a change of address.

RECEIVED  
BLM. AZ STATE OFFICE  
2007 AUG 13 A 10: 08  
PHOENIX, ARIZONA

BLM  
Date  
Stamp

LINE NO.	AMC NUMBER	CLAIM/SITE NAME	COUNTY RECORDER DATA (If available)	TWP	RNG	SEC
1	272936	RS 4	8751/1221			
2	272937	RS 5	8751/1222			
3						
4						
5	90592	GOLD STAR #2	626 / 260			
6						
7						
8						
9						
10						

List additional claims on Form MCF114.

Bureau of Land Management  
Arizona State Office  
[www.az.blm.gov](http://www.az.blm.gov)

No. of Claims: 3 x \$125 = 375.00  
 Check No: 2637 Init. ES  
 Receipt No.: 1542089  
 For BLM Use Only

Form: MCF112  
Revised July 2005

This form is available from the Arizona Department of Mines and Mineral Resources and may be reproduced.

**ENTERED INTO COMPUTER**  
8/14/07 PB

**United States Department of the Interior**

**Bureau of Land Management**  
 BUSINESS & SUPPORT SVCS DIV  
 ONE N CENTRAL AVE SUITE 800  
 PHOENIX, AZ 85004 -4427  
 Phone: (602) 417-9200

Receipt

No:

1542089

<b>Transaction #:</b> 1593439		<b>ENTERED INTO COMPUTER</b>
<b>Date of Transaction:</b> 08/13/2007		
<b>CUSTOMER:</b>	WILLIAM T SCHLEISMAN 1526 W FLOWER CIR N PHOENIX, AZ 85015	AUG 14 2007 <i>PB</i> ✓ VERIFIED

LINE #	QTY	DESCRIPTION	REMARKS	UNIT PRICE	TOTAL
1	1.00	LOCATABLE MINERALS / MINING CLAIMS-NOT NEW-UNADJUD, ONE AUTH NO. ONLY / MINING CLAIM MONEY RECEIVED (455) <b>CASES: AMC90592/\$375.00</b>	MAINT 2008 (3)	- n/a -	375.00
<b>TOTAL:</b>					<b>\$375.00</b>

PAYMENT INFORMATION						
1	<b>AMOUNT:</b>	\$375.00	<b>POSTMARKED:</b>	N/A		
	<b>TYPE:</b>	CHECK	<b>RECEIVED:</b>	08/13/2007		
	<b>CHECK NO:</b>	2637				
	<b>NAME:</b>	SCHLEISMAN READY MIX SCHLEISMAN, WILLIAM T 1526 W FLOWER CIR N PHOENIX AZ 85015				

REMARKS

This receipt was generated by the automated BLM Collections and Billing System and is a paper representation of a portion of the official electronic record contained therein.

ENTERED INTO COMPUTER

United States Department of the Interior  
 Bureau of Land Management  
 BUSINESS & SUPPORT SVCS DIV  
 ONE N CENTRAL AVE  
 PHOENIX, AZ 85004 -2203  
 Phone: (602) 417-9200

Receipt

No: 1335174

<b>Transaction #:</b> 1380295	
<b>Date of Transaction:</b> 08/15/2006	
<b>CUSTOMER:</b>	WILLIAM T SCHLEISMAN 1526 W FLOWER CIR N PHOENIX, AZ 85015

AMC 90592  
AMC 272933

LINE #	QTY	DESCRIPTION	REMARKS	UNIT PRICE	TOTAL
1	1.00	LOCATABLE MINERALS / MINING CLAIMS-NOT NEW-UNADJUD, ONE AUTH NO. ONLY / MINING CLAIM MONEY RECEIVED (455) CASES: AMC272936/\$375.00	MANIT 2007 (3)	- n/a -	375.00
<b>TOTAL:</b>					<b>\$375.00</b>

PAYMENT INFORMATION			
1	AMOUNT:	\$375.00	POSTMARKED: N/A
	TYPE:	CHECK	RECEIVED: 08/15/2006
	CHECK NO:	2604	
	NAME:	SCHLEISMAN, WILLIAM T 1526 W FLOWER CIR N PHOENIX AZ 85015	

REMARKS

This receipt was generated by the automated BLM Collections and Billing System and is a paper representation of a portion of the official electronic record contained therein.

ENTERED IN COMPUTER  
RE 8/18/06



**MAINTENANCE FEE PAYMENT**

Claimant Name: WILLIAM T. SCHLEISMAN  
 Address: 1526 W. FLOWER CIR. W  
 City: PHOENIX State: AZ Zip: 85015  
 Telephone: 602-265-4149  
 E-mail address: \_\_\_\_\_  
 Signature: William T. Schleisman

Check here if this is a change of address.

RECEIVED  
 B.L.M. AZ STATE OFFICE  
 2006 AUG 15 P 3:45  
 PHOENIX, ARIZONA  
 BLM  
 Date  
 Stamp

LINE NO.	AMC NUMBER	CLAIM/SITE NAME	COUNTY RECORDER DATA (If available)	TWP	RNG	SEC
1	272936	RS 4	8751/1221			
2	272937	RS 5	8751/1222			
3						
4						
5	90592	GOLD STAR #2	626/260			
6						
7						
8						
9						
10						

List additional claims on Form MCF114.

Bureau of Land Management  
 Arizona State Office  
[www.az.blm.gov](http://www.az.blm.gov)

No. of Claims: 3 x \$125 = 375.00  
 Check No: 2604 Init. ESG  
 Receipt No.: 1335174  
 For BLM Use Only

Form: MCF112  
 Revised July 2005

This form is available from the Arizona Department of Mines and Mineral Resources and may be reproduced.

ENTERED IN COMPUTER  
 RE 8/18/06

AMC 272933

AMC 90592

MAINTENANCE FEE PAYMENT

Claimant Name: William T. Schleisman

Address: 1526 W. FLOWER CIR N.

City: PHOENIX State: AZ Zip: 85015

Telephone: 602-265-4149

E-mail address: \_\_\_\_\_

Signature: William T. Schleisman

Check here if this is a change of address.

RECEIVED  
B.L.M. AZ STATE OFFICE

2005 AUG 12 P 2: 54

PHOENIX, ARIZONA

BLM  
Date  
Stamp

LINE NO.	AMC NUMBER	CLAIM/SITE NAME	COUNTY RECORDER DATA (If available)	TWP	RNG	SEC
1	272936	RS 4	8751 / 1221			
2	272937	RS 5	8751 / 1222			
3						
4						
5	90592	GOLD STAR #2	626 / 260			
6						
7						
8						
9						
10						

List additional claims on Form MCF114.

No. of Claims: 3 x \$125 = 375.<sup>00</sup>

Check No: 2556 Init. TSS

Receipt No.: \_\_\_\_\_

For BLM Use Only

Bureau of Land Management  
Arizona State Office  
[www.az.blm.gov](http://www.az.blm.gov)

Form: MCF112  
Revised July 2005

This form is available from the Arizona Department of Mines and Mineral Resources and may be reproduced.

ENTERED INTO COMPUTER  
AUG 18 2005 PB

**United States Department of the Interior**  
**Bureau of Land Management**  
 BUSINESS & SUPPORT SVCS DIV  
 222 N CENTRAL AVE  
 PHOENIX, AZ 85004 -2203  
 Phone: (602) 417-9200

Receipt	
No:	1127552

Transaction #: 1166560	<b>ENTERED INTO COMPUTER</b> AUG 18 2005 <i>FB</i>
Date of Transaction: 08/12/2005	
CUSTOMER: WILLIAM T SCHLEISMAN 1526 W FLOWER CIR N PHOENIX, AZ 85015	

LINE #	QTY	DESCRIPTION	REMARKS	UNIT PRICE	TOTAL
1	1.00	LOCATABLE MINERALS / MINING CLAIMS-NOT NEW-UNADJUD, ONE AUTH NO. ONLY / MINING CLAIM MONEY RECEIVED (455) CASES: AMC272936/\$375.00	MAIN 2006 (3)	- n/a -	375.00
<b>TOTAL:</b>					<b>\$375.00</b>

PAYMENT INFORMATION			
1	AMOUNT:	\$375.00	POSTMARKED: N/A
	TYPE:	CHECK	RECEIVED: 08/12/2005
	CHECK NO:	2556	
	NAME:	SCHLEISMAN, WILLIAM T 1526 W FLOWER CIR N PHOENIX AZ 85015	

REMARKS

This receipt was generated by the automated BLM Collections and Billing System and is a paper representation of a portion of the official electronic record contained therein.

272933

90592

SC

**MAINTENANCE FEE PAYMENT**

Mining Claim Maintenance Fee Payment of \$100 per claim or site is due on or before September 1, 20\_\_\_\_, in lieu of assessment work for the upcoming assessment year beginning September 1 of the year noted above.

BUREAU OF LAND MANAGEMENT  
ARIZONA STATE OFFICE  
222 NORTH CENTRAL AVENUE  
PHOENIX, AZ 85004  
602-417-9200  
www.az.blm.gov

FOR BLM USE ONLY <sup>\$125</sup>	
NO. OF CLAIMS: <u>3</u>	X \$100 = \$ <u>375.00</u>
RECEIPT NO.: <u>931252</u>	CHECK NO.: <u>2455</u>
INIT: <u>SC</u>	

BLM SERIAL NUMBERS	NAME OF CLAIMS/SITES	COUNTY BOOK/DOCKET & PAGE OR FEE NUMBER
1. AMC <u>272936</u> ]	<u>RS4</u>	<u>8751/1221</u>
2. AMC <u>272937</u> ]	<u>RS5</u>	<u>8751/1222</u>
3. AMC _____	_____	_____
4. AMC _____	_____	_____
5. AMC <u>90592</u>	<u>GOLD STAR #2</u>	<u>626/260</u>
6. AMC _____	_____	_____
7. AMC _____	_____	_____
8. AMC _____	_____	_____
9. AMC _____	_____	_____
10. AMC _____	_____	_____

List additional claims on the reverse side of this form.

CHECK HERE IF THIS IS A CHANGE OF ADDRESS

CLAIMANT'S NAME: WILLIAM T SCHLEISMAN  
ADDRESS: 1526 W. FLOWER CIR. N  
CITY: PHOENIX STATE: AZ ZIP: 85015  
PHONE: 602-265-4149

Signature: William T Schleisman  
To record with the County, one claimant or an agent must sign.

RECEIVED  
B.L.M. AZ STATE OFFICE

2004 AUG 18 A 10: 36  
PHOENIX, ARIZONA

BLM DATE STAMP

*Verify 10/07/04 SC*  
**ENTERED INTO COMPUTER**  
*9/15/04 AB*

NAME: \_\_\_\_\_ ADDRESS: \_\_\_\_\_  
CITY: \_\_\_\_\_ STATE: \_\_\_\_\_ ZIP: \_\_\_\_\_ IS THIS A NEW ADDRESS

NAME: \_\_\_\_\_ ADDRESS: \_\_\_\_\_  
CITY: \_\_\_\_\_ STATE: \_\_\_\_\_ ZIP: \_\_\_\_\_ IS THIS A NEW ADDRESS

NAME: \_\_\_\_\_ ADDRESS: \_\_\_\_\_  
CITY: \_\_\_\_\_ STATE: \_\_\_\_\_ ZIP: \_\_\_\_\_ IS THIS A NEW ADDRESS

NAME: \_\_\_\_\_ ADDRESS: \_\_\_\_\_  
CITY: \_\_\_\_\_ STATE: \_\_\_\_\_ ZIP: \_\_\_\_\_ IS THIS A NEW ADDRESS

NAME: \_\_\_\_\_ ADDRESS: \_\_\_\_\_  
CITY: \_\_\_\_\_ STATE: \_\_\_\_\_ ZIP: \_\_\_\_\_ IS THIS A NEW ADDRESS

NAME: \_\_\_\_\_ ADDRESS: \_\_\_\_\_  
CITY: \_\_\_\_\_ STATE: \_\_\_\_\_ ZIP: \_\_\_\_\_ IS THIS A NEW ADDRESS

NAME: \_\_\_\_\_ ADDRESS: \_\_\_\_\_  
CITY: \_\_\_\_\_ STATE: \_\_\_\_\_ ZIP: \_\_\_\_\_ IS THIS A NEW ADDRESS

NAME: \_\_\_\_\_ ADDRESS: \_\_\_\_\_  
CITY: \_\_\_\_\_ STATE: \_\_\_\_\_ ZIP: \_\_\_\_\_ IS THIS A NEW ADDRESS

FOR BLM USE ONLY	
DATE ENTERED INTO COMPUTER:	_____
INITIALS:	_____ VERIFIED: _____

August 28, 2002

**United States Department of the Interior**  
**Bureau of Land Management**  
 BUSINESS & SUPPORT SVCS DIV  
 222 N CENTRAL AVE  
 PHOENIX, AZ 85004 -2203  
 Phone: (602) 417-9200

Receipt	
No:	931252

**Transaction #:** 965520  
**Date of Transaction:** 08/18/2004

<b>CUSTOMER:</b>	WILLIAM T SCHLEISMAN 1526 W FLOWER CIR N PHOENIX, AZ 85015
------------------	--

LINE #	QTY	DESCRIPTION	REMARKS	UNIT PRICE	TOTAL
1	1.00	LOCATABLE MINERALS / MINING CLAIMS-NOT NEW-UNADJUD, ONE AUTH NO. ONLY / MINING CLAIM MONEY RECEIVED (455) CASES: AMC272936/\$375.00	MAINT 2005 (3)	- n/a -	375.00
<b>TOTAL:</b>					<b>\$375.00</b>

PAYMENT INFORMATION					
1	AMOUNT:	\$375.00	POSTMARKED:	N/A	
	TYPE:	CHECK	RECEIVED:	08/18/2004	
	CHECK NO:	2455			
	NAME:	SCHLEISMAN, WILLIAM T 1526 W FLOWER CIR N PHOENIX AZ 85015			

REMARKS

This receipt was generated by the automated BLM Collections and Billing System and is a paper representation of a portion of the official electronic record contained therein.

Amc 90592  
Amc 272933  
Amc 335051

Amc 90592

**MAINTENANCE FEE PAYMENT**

Mining Claim Maintenance Fee Payment of \$100 per claim or site is due on or before September 1, 2003, in lieu of assessment work for the upcoming assessment year beginning September 1 of the year noted above.

BUREAU OF LAND MANAGEMENT  
ARIZONA STATE OFFICE  
222 NORTH CENTRAL AVENUE  
PHOENIX, AZ 85004  
602-417-9200  
www.az.blm.gov

<b>FOR BLM USE ONLY</b>	
NO. OF CLAIMS: <u>1</u>	X \$100 = \$ <u>100.00</u>
RECEIPT NO.: _____	CHECK NO.: _____
INIT: <u>[Signature]</u>	


BLM SERIAL NUMBERS	NAME OF CLAIMS/SITES	COUNTY BOOK/DOCKET & PAGE OR FEE NUMBER
1. AMC <u>335051</u>	<u>LOW BALL</u>	<u>3052/653/002</u>
2. AMC _____	_____	_____
3. AMC _____	_____	_____
4. AMC _____	_____	_____
5. AMC _____	_____	_____
6. AMC _____	_____	_____
7. AMC _____	_____	_____
8. AMC _____	_____	_____
9. AMC _____	_____	_____
10. AMC _____	_____	_____

List additional claims on the reverse side of this form.

CHECK HERE IF THIS IS A CHANGE OF ADDRESS

CLAIMANT'S NAME: WILLIAM T. SCHLEISMAN  
ADDRESS: 1526 W. FLOWER CIR. N  
CITY: PHOENIX STATE: AZ ZIP: 85015  
PHONE: 602-265-4149

Signature: William T. Schleisman  
To record with the County, one claimant or an agent must sign.



ENTERED IN COMPUTER  
8/12/03 RWE

✓  
JES.

NAME: \_\_\_\_\_ ADDRESS: \_\_\_\_\_  
CITY: \_\_\_\_\_ STATE: \_\_\_\_\_ ZIP: \_\_\_\_\_ IS THIS A NEW ADDRESS

NAME: \_\_\_\_\_ ADDRESS: \_\_\_\_\_  
CITY: \_\_\_\_\_ STATE: \_\_\_\_\_ ZIP: \_\_\_\_\_ IS THIS A NEW ADDRESS

NAME: \_\_\_\_\_ ADDRESS: \_\_\_\_\_  
CITY: \_\_\_\_\_ STATE: \_\_\_\_\_ ZIP: \_\_\_\_\_ IS THIS A NEW ADDRESS

NAME: \_\_\_\_\_ ADDRESS: \_\_\_\_\_  
CITY: \_\_\_\_\_ STATE: \_\_\_\_\_ ZIP: \_\_\_\_\_ IS THIS A NEW ADDRESS

NAME: \_\_\_\_\_ ADDRESS: \_\_\_\_\_  
CITY: \_\_\_\_\_ STATE: \_\_\_\_\_ ZIP: \_\_\_\_\_ IS THIS A NEW ADDRESS

NAME: \_\_\_\_\_ ADDRESS: \_\_\_\_\_  
CITY: \_\_\_\_\_ STATE: \_\_\_\_\_ ZIP: \_\_\_\_\_ IS THIS A NEW ADDRESS

NAME: \_\_\_\_\_ ADDRESS: \_\_\_\_\_  
CITY: \_\_\_\_\_ STATE: \_\_\_\_\_ ZIP: \_\_\_\_\_ IS THIS A NEW ADDRESS

NAME: \_\_\_\_\_ ADDRESS: \_\_\_\_\_  
CITY: \_\_\_\_\_ STATE: \_\_\_\_\_ ZIP: \_\_\_\_\_ IS THIS A NEW ADDRESS

FOR BLM USE ONLY	
DATE ENTERED INTO COMPUTER:	_____
INITIALS:	_____ VERIFIED: _____

August 28, 2002



## MAINTENANCE FEE PAYMENT

Mining Claim Maintenance Fee Payment of \$100 per claim or site is due on or before September 1, 2003, in lieu of assessment work for the upcoming assessment year beginning September 1 of the year noted above.

BUREAU OF LAND MANAGEMENT  
ARIZONA STATE OFFICE  
222 NORTH CENTRAL AVENUE  
PHOENIX, AZ 85004  
602-417-9200  
www.az.blm.gov

<b>FOR BLM USE ONLY</b>	
NO. OF CLAIMS: <u>7</u>	X \$100 = \$ <u>700.00</u>
RECEIPT NO.: _____	CHECK NO.: _____
INIT: <u>[Signature]</u>	

BLM SERIAL NUMBERS	NAME OF CLAIMS/SITES	COUNTY BOOK/DOCKET & PAGE OR FEE NUMBER
1. AMC <u>272 933</u>	<u>RS-1</u>	<u>8751 / 1218</u>
2. AMC <u>272 934</u>	<u>RS-2</u>	<u>8751 / 1219</u>
3. AMC <u>272 935</u>	<u>RS-3</u>	<u>8751 / 1220</u>
4. AMC <u>272 936</u>	<u>RS-4</u>	<u>8751 / 1221</u>
5. AMC <u>272 937</u>	<u>RS-5</u>	<u>8751 / 1222</u>
6. AMC <u>272 938</u>	<u>RS-6</u>	<u>8751 / 1223</u>
7. AMC _____	_____	_____
8. AMC <u>90592</u>	<u>GOLD STAR #2</u>	<u>626 / 260</u>
9. AMC _____	_____	_____
10. AMC _____	_____	_____

} entered  
- entered

List additional claims on the reverse side of this form.

CHECK HERE IF THIS IS A CHANGE OF ADDRESS

CLAIMANT'S NAME: WILLIAM T. SCHLEISMAN  
 ADDRESS: 1526 W. FLOWER CIR. N  
 CITY: PHOENIX STATE: AZ ZIP: 85015  
 PHONE: 602-265-4149

Signature: [Signature]

To record with the County, one claimant or an agent must sign.

PHOENIX, ARIZONA
2003 AUG 11 A 9:54
BLM DATE STAMP
B.L.M. AZ STATE OFFICE
RECEIVED

**ENTERED INTO COMPUTER**

Receipt # 727112  
138

NAME: \_\_\_\_\_ ADDRESS: \_\_\_\_\_  
CITY: \_\_\_\_\_ STATE: \_\_\_\_\_ ZIP: \_\_\_\_\_ IS THIS A NEW ADDRESS

NAME: \_\_\_\_\_ ADDRESS: \_\_\_\_\_  
CITY: \_\_\_\_\_ STATE: \_\_\_\_\_ ZIP: \_\_\_\_\_ IS THIS A NEW ADDRESS

NAME: \_\_\_\_\_ ADDRESS: \_\_\_\_\_  
CITY: \_\_\_\_\_ STATE: \_\_\_\_\_ ZIP: \_\_\_\_\_ IS THIS A NEW ADDRESS

NAME: \_\_\_\_\_ ADDRESS: \_\_\_\_\_  
CITY: \_\_\_\_\_ STATE: \_\_\_\_\_ ZIP: \_\_\_\_\_ IS THIS A NEW ADDRESS

NAME: \_\_\_\_\_ ADDRESS: \_\_\_\_\_  
CITY: \_\_\_\_\_ STATE: \_\_\_\_\_ ZIP: \_\_\_\_\_ IS THIS A NEW ADDRESS

NAME: \_\_\_\_\_ ADDRESS: \_\_\_\_\_  
CITY: \_\_\_\_\_ STATE: \_\_\_\_\_ ZIP: \_\_\_\_\_ IS THIS A NEW ADDRESS

NAME: \_\_\_\_\_ ADDRESS: \_\_\_\_\_  
CITY: \_\_\_\_\_ STATE: \_\_\_\_\_ ZIP: \_\_\_\_\_ IS THIS A NEW ADDRESS

NAME: \_\_\_\_\_ ADDRESS: \_\_\_\_\_  
CITY: \_\_\_\_\_ STATE: \_\_\_\_\_ ZIP: \_\_\_\_\_ IS THIS A NEW ADDRESS

FOR BLM USE ONLY	
DATE ENTERED INTO COMPUTER:	_____
INITIALS:	_____ VERIFIED: _____

August 28, 2002

**United States Department of the Interior**  
**Bureau of Land Management**  
 BUSINESS & SUPPORT SVCS DIV  
 222 N CENTRAL AVE  
 PHOENIX, AZ 85004 -2203  
 Phone: (602) 417-9200

Receipt	
No:	727112

<b>Transaction #:</b> 756442	
<b>Date of Transaction:</b> 08/11/2003	
<b>CUSTOMER:</b>	WILLIAM T SCHLEISMAN 1526 W FLOWER CIR N PHOENIX, AZ 85015

LINE #	QTY	DESCRIPTION	REMARKS	UNIT PRICE	TOTAL
1	1.00	LOCATABLE MINERALS / MINING CLAIMS-NOT NEW-UNADJUD, ONE AUTH NO. ONLY / MINING CLAIM MONEY RECEIVED (455) CASES: AMC335051/\$800.00	MAIN 2004 (8)	- n/a -	800.00
<b>TOTAL:</b>					<b>\$800.00</b>

PAYMENT INFORMATION			
1	<b>AMOUNT:</b>	\$800.00	<b>POSTMARKED:</b> N/A
	<b>TYPE:</b>	CHECK	<b>RECEIVED:</b> 08/11/2003
	<b>CHECK NO:</b>	2347	
	<b>NAME:</b>	SCHLEISMAN READY MIX SCHLEISMAN, WILLIAM T 1526 W FLOWER CIR N PHOENIX AZ 85015	

REMARKS

This receipt was generated by the automated BLM Collections and Billing System and is a paper representation of a portion of the official electronic record contained therein.

Receipt No. 547520

Trans No. 572200

LEAD FILE #'S \_\_\_\_\_

272933, 90592,  
335051

AMC Number	Code	Amount
272 933-272938	482	600
90592	482	100
335051	482	100
<b>TOTAL:</b>		<b>\$ 800</b>

AMC Number	Code	Amount
<b>TOTAL:</b>		<b>\$</b>

Date of Doc 8/25/02  
 Date of Rec't 8/26/02  
 Amount Rec'd 800.00  
 Amount Earned 800.00

Date Entered: 9/18/02 AB  
 Date Verified: " "  
 Sent to Accts: " "  
 Date Earned: \_\_\_\_\_

- 480 POL
- 481 NOI
- 482 MAINT
- 396 TRANS
- 635 AMEND

NOTES:

## MAINTENANCE FEE PAYMENT

**\$100.00 MAINTENANCE FEE PAYMENT DUE ON OR BEFORE SEPTEMBER 01, 20**  
**IN LIEU OF ASSESSMENT WORK FOR THE UPCOMING ASSESSMENT**  
**YEAR BEGINNING SEPTEMBER 1 OF THE YEAR NOTED ABOVE.**

BUREAU OF LAND MANAGEMENT  
 ARIZONA STATE OFFICE  
 222 NORTH CENTRAL AVENUE  
 PHOENIX, AZ 85004-2003

COUNT: 1 \$ 100 INT: PA  
**FOR OFFICIAL USE ONLY**

THE CLAIMS ARE SITUATED IN YAVAPAI COUNTY, ARIZONA.

BLM SERIAL NUMBERS NAMES OF CLAIMS OR SITES

A MC 335051 THRU A MC \_\_\_\_\_  
 COUNTY BOOK/DOCKET 3052, PAGE(S) OR FEE NO(S) 653

A MC \_\_\_\_\_ THRU A MC \_\_\_\_\_  
 COUNTY BOOK/DOCKET \_\_\_\_\_, PAGE(S) OR FEE NO(S) \_\_\_\_\_

(OR) IF NOT CONSECUTIVE NUMBERS LIST SEPARATELY BELOW:

BLM SERIAL NUMBERS	NAME OF CLAIMS/SITES	COUNTY BOOK/DOCKET & PAGE OR FEE NUMBER
A MC <u>335051</u>	<u>LOW BALL</u>	<u>3052/653/002</u>
A MC _____	_____	_____
A MC _____	_____	_____
A MC _____	_____	_____
A MC _____	_____	_____
A MC _____	_____	_____
A MC _____	_____	_____
A MC _____	_____	_____
A MC _____	_____	_____
A MC _____	_____	_____
A MC _____	_____	_____
A MC _____	_____	_____

CLAIMANT'S NAME: WILLIAM T. SCHLEISMAN

ADDRESS: 1526 W. FLOWER CIR N. CITY: PHOENIX STATE: AZ.

CHECK HERE IF THIS IS A CHANGE OF ADDRESS      PHONE: (602) 265-4149      ZIP: 85015

SIGNATURE: William T. Schleisman  
 TO RECORD WITH THE COUNTY, ONE CLAIMANT OR THE AGENT MUST SIGN

LIST ALL ADDITIONAL OWNERS ON REVERSE SIDE OF THIS FORM

**FOR OFFICIAL USE ONLY**

ENTERED INTO COMPUTER: \_\_\_\_\_ DATE \_\_\_\_\_ INITIALS \_\_\_\_\_ VERIFIED \_\_\_\_\_

RECEIVED  
 BLM AZ STATE OFFICE  
 PHOENIX, ARIZONA  
 2002 AUG 25 P 4: 12  
 TIME STAMP

43 CFR 3833.0-5(e) (August 30, 1994) REQUIRES THAT THE NAMES OF ALL OF THE OWNERS AND THEIR CURRENT ADDRESSES SHALL BE IDENTIFIED ON ALL INSTRUMENTS REQUIRED TO BE RECORDED OR FILED BY THE REGULATIONS, 43 CFR SUBPART 3833.

CLAIMANT'S NAME: \_\_\_\_\_  
ADDRESS: \_\_\_\_\_ CITY: \_\_\_\_\_ STATE: \_\_\_\_\_  
PHONE: ( ) \_\_\_\_\_ ZIP: \_\_\_\_\_ IS  
 CHECK HERE IF THIS CHANGE OF ADDRESS

CLAIMANT'S NAME \_\_\_\_\_  
ADDRESS \_\_\_\_\_ CITY: \_\_\_\_\_ STATE: \_\_\_\_\_  
PHONE: ( ) \_\_\_\_\_ ZIP: \_\_\_\_\_ IS  
 CHECK HERE IF THIS CHANGE OF ADDRESS

CLAIMANT'S NAME \_\_\_\_\_  
ADDRESS \_\_\_\_\_ CITY: \_\_\_\_\_ STATE: \_\_\_\_\_  
PHONE ( ) \_\_\_\_\_ ZIP \_\_\_\_\_ IS  
 CHECK HERE IF THIS CHANGE OF ADDRESS

CLAIMANT'S NAME \_\_\_\_\_  
ADDRESS \_\_\_\_\_ CITY: \_\_\_\_\_ STATE: \_\_\_\_\_  
PHONE ( ) \_\_\_\_\_ ZIP \_\_\_\_\_ IS  
 CHECK HERE IF THIS CHANGE OF ADDRESS

CLAIMANT'S NAME \_\_\_\_\_  
ADDRESS \_\_\_\_\_ CITY: \_\_\_\_\_ STATE: \_\_\_\_\_  
PHONE ( ) \_\_\_\_\_ ZIP \_\_\_\_\_ IS  
 CHECK HERE IF THIS CHANGE OF ADDRESS

CLAIMANT'S NAME: \_\_\_\_\_  
ADDRESS \_\_\_\_\_ CITY: \_\_\_\_\_ STATE: \_\_\_\_\_  
PHONE: ( ) \_\_\_\_\_ ZIP: \_\_\_\_\_ IS  
 CHECK HERE IF THIS CHANGE OF ADDRESS

CLAIMANT'S NAME: \_\_\_\_\_  
ADDRESS \_\_\_\_\_ CITY: \_\_\_\_\_ STATE: \_\_\_\_\_  
PHONE: ( ) \_\_\_\_\_ ZIP: \_\_\_\_\_ IS  
 CHECK HERE IF THIS CHANGE OF ADDRESS

CLAIMANT'S NAME \_\_\_\_\_  
ADDRESS \_\_\_\_\_ CITY: \_\_\_\_\_ STATE \_\_\_\_\_  
PHONE ( ) \_\_\_\_\_ ZIP: \_\_\_\_\_ IS  
 CHECK HERE IF THIS CHANGE OF ADDRESS

## MAINTENANCE FEE PAYMENT

**\$100.00 MAINTENANCE FEE PAYMENT DUE ON OR BEFORE SEPTEMBER 01, 20**  
**IN LIEU OF ASSESSMENT WORK FOR THE UPCOMING ASSESSMENT**  
**YEAR BEGINNING SEPTEMBER 1 OF THE YEAR NOTED ABOVE.**

BUREAU OF LAND MANAGEMENT  
 ARIZONA STATE OFFICE  
 222 NORTH CENTRAL AVENUE  
 PHOENIX, AZ 85004-2003

COUNT: 7 \$ 700 INT: AMC  
 FOR OFFICIAL USE ONLY

THE CLAIMS ARE SITUATED IN MARICOPA COUNTY, ARIZONA.

BLM SERIAL NUMBERS	NAMES OF CLAIMS OR SITES
A MC <u>272933</u> THRU A MC <u>272938</u> COUNTY BOOK/DOCKET <u>8751</u> , PAGE(S) OR FEE NO(S) <u>1218 - 1223</u>	<u>RS 1-6 + 90592</u> <span style="float: right;">AMC</span>
A MC _____ THRU A MC _____ COUNTY BOOK/DOCKET <u>626</u> , PAGE(S) OR FEE NO(S) <u>260</u>	

(OR) IF NOT CONSECUTIVE NUMBERS LIST SEPARATELY BELOW:

BLM SERIAL NUMBERS	NAME OF CLAIMS/SITES	COUNTY BOOK/DOCKET & PAGE OR FEE NUMBER
A MC <u>272933</u>	<u>RS-1</u>	<u>8751 / 1218</u>
A MC <u>272934</u>	<u>RS-2</u>	<u>8751 / 1219</u>
A MC <u>272935</u>	<u>RS-3</u>	<u>8751 / 1220</u>
A MC <u>272936</u>	<u>RS-4</u>	<u>8751 / 1221</u>
A MC <u>272937</u>	<u>RS-5</u>	<u>8751 / 1222</u>
A MC <u>272938</u>	<u>RS-6</u>	<u>8751 / 1223</u>
A MC _____		
A MC <u>90592</u>	<u>GOLD STAR #2</u>	<u>626 / 260</u>
A MC _____		
A MC _____		
A MC _____		
A MC _____		

CLAIMANT'S NAME: William T. Schleisman

ADDRESS: 1526 W. FLOWER Cir. N. CITY: PHOENIX STATE: AZ.

CHECK HERE IF THIS IS A CHANGE OF ADDRESS      PHONE: (602) 265-4149 ZIP: 85015

SIGNATURE: William T. Schleisman  
 TO RECORD WITH THE COUNTY, ONE CLAIMANT OR THE AGENT MUST SIGN

LIST ALL ADDITIONAL OWNERS ON REVERSE SIDE OF THIS FORM

FOR OFFICIAL USE ONLY

ENTERED INTO COMPUTER: 9/18/02 DATE      AB INITIALS VERIFIED

TIME STAMP

RECEIVED  
 BLM, AZ STATE OFFICE  
 PHOENIX, ARIZONA  
 2002 AUG 25 P 4: 12

43 CFR 3833.0-5(e) (August 30, 1994) REQUIRES THAT THE NAMES OF ALL OF THE OWNERS AND THEIR CURRENT ADDRESSES SHALL BE IDENTIFIED ON ALL INSTRUMENTS REQUIRED TO BE RECORDED OR FILED BY THE REGULATIONS, 43 CFR SUBPART 3833.

CLAIMANT'S NAME: \_\_\_\_\_  
ADDRESS: \_\_\_\_\_ CITY: \_\_\_\_\_ STATE: \_\_\_\_\_  
 CHECK HERE IF THIS PHONE: ( ) ZIP: \_\_\_\_\_ IS  
CHANGE OF ADDRESS

CLAIMANT'S NAME \_\_\_\_\_  
ADDRESS \_\_\_\_\_ CITY: \_\_\_\_\_ STATE: \_\_\_\_\_  
 CHECK HERE IF THIS PHONE: ( ) ZIP: \_\_\_\_\_ IS  
CHANGE OF ADDRESS

CLAIMANT'S NAME \_\_\_\_\_  
ADDRESS \_\_\_\_\_ CITY: \_\_\_\_\_ STATE: \_\_\_\_\_  
 CHECK HERE IF THIS PHONE ( ) ZIP \_\_\_\_\_ IS  
CHANGE OF ADDRESS

CLAIMANT'S NAME \_\_\_\_\_  
ADDRESS \_\_\_\_\_ CITY: \_\_\_\_\_ STATE: \_\_\_\_\_  
 CHECK HERE IF THIS PHONE ( ) ZIP \_\_\_\_\_ IS  
CHANGE OF ADDRESS

CLAIMANT'S NAME \_\_\_\_\_  
ADDRESS \_\_\_\_\_ CITY: \_\_\_\_\_ STATE: \_\_\_\_\_  
 CHECK HERE IF THIS PHONE ( ) ZIP \_\_\_\_\_ IS  
CHANGE OF ADDRESS

CLAIMANT'S NAME: \_\_\_\_\_  
ADDRESS \_\_\_\_\_ CITY: \_\_\_\_\_ STATE: \_\_\_\_\_  
 CHECK HERE IF THIS PHONE: ( ) ZIP: \_\_\_\_\_ IS  
CHANGE OF ADDRESS

CLAIMANT'S NAME: \_\_\_\_\_  
ADDRESS \_\_\_\_\_ CITY: \_\_\_\_\_ STATE: \_\_\_\_\_  
 CHECK HERE IF THIS PHONE: ( ) ZIP: \_\_\_\_\_ IS  
CHANGE OF ADDRESS

CLAIMANT'S NAME \_\_\_\_\_  
ADDRESS \_\_\_\_\_ CITY: \_\_\_\_\_ STATE \_\_\_\_\_  
 CHECK HERE IF THIS PHONE ( ) ZIP: \_\_\_\_\_ IS  
CHANGE OF ADDRESS



**United States Department of the Interior**  
**Bureau of Land Management**  
 BUSINESS & SUPPORT SVCS DIV  
 222 N CENTRAL AVE  
 PHOENIX, AZ 85004 -2203  
 Phone: (602) 417-9200

Receipt	
No:	547520

Transaction #: 572200	
Date of Transaction: 08/26/2002	
CUSTOMER:	WILLIAM T SCHLEISMAN 1526 W FLOWER CIR N PHOENIX, AZ 85015

LINE #	QTY	DESCRIPTION	REMARKS	UNIT PRICE	TOTAL
1	1.00	LOCATABLE MINERALS / MINING CLAIMS-NOT NEW-UNADJUD, ONE AUTH NO. ONLY / MINING CLAIM MONEY RECEIVED (455) <b>CASES: AMC272933/\$800.00</b>	MAINT 2003 (8)	- n/a -	800.00
<b>TOTAL:</b>					<b>\$800.00</b>

PAYMENT INFORMATION					
1	AMOUNT:	\$800.00	POSTMARKED:	N/A	
	TYPE:	CHECK	RECEIVED:	08/26/2002	
	CHECK NO:	2275			
	NAME:	SCHLEISMAN, WILLIAM T 1526 W FLOWER CIR N PHOENIX AZ 85015			

REMARKS

This receipt was generated by the automated BLM Collections and Billing System and is a paper representation of a portion of the official electronic record contained therein.

Receipt No. 367140

LEAD FILE #'S \_\_\_\_\_

Trans No. 385 827

90592, 272933, 335051

AMC Number	Code	Amount
90592	482	600
272933-272938	↓	600
335051	↓	100
TOTAL:	482	\$ 800

AMC Number	Code	Amount
TOTAL:		\$

Date of Doc 8/28/01

Date Entered: 10/24/01

Date of Rec't \_\_\_\_\_

Date Verified: \_\_\_\_\_

Amount Rec'd 800

Sent to Accts: \_\_\_\_\_

Amount Earned \_\_\_\_\_

Date Earned: \_\_\_\_\_

- 480 POL
- 481 NOI
- 482 MAINT
- 396 TRANS
- 635 AMEND

NOTES:

## MAINTENANCE FEE PAYMENT

\$100.00 MAINTENANCE FEE PAYMENT DUE ON OR BEFORE SEP 01  
 IN LIEU OF ASSESSMENT WORK FOR THE UPCOMING ASSESSMENT  
 YEAR BEGINNING SEPTEMBER 1 OF THE YEAR NOTED ABOVE.

Bureau Of Land Management  
 Arizona State Office  
 222 North Central Avenue  
 Phoenix, AZ. 85004-2203

COUNT: 1 \$ 100.00 INPP:       
 FOR OFFICIAL USE ONLY

THE CLAIMS ARE SITUATED IN YAVAPAI COUNTY,  
 ARIZONA.

BLM SERIAL NUMBERS	NAMES OF CLAIMS OR SITES
A MC <u>335051</u> THRU A MC _____	
COUNTY BOOK/DOCKET <u>3052</u> , PAGE(S) OR FEE NO(S) <u>653</u>	
A MC _____ THRU A MC _____	
COUNTY BOOK/DOCKET _____, PAGE(S) OR FEE NO(S) _____	

(OR) IF NOT CONSECUTIVE NUMBERS LIST SEPARATELY BELOW:

BLM SERIAL NUMBERS	NAME OF CLAIMS/SITES	COUNTY BOOK/DOCKET & PAGE OR FEE NUMBER
A MC <u>335051</u>	<u>LOW BALL</u>	<u>3052 / 653 / 002</u>
A MC _____	_____	_____
A MC _____	_____	_____
A MC _____	_____	_____
A MC _____	_____	_____
A MC _____	_____	_____
A MC _____	_____	_____
A MC _____	_____	_____
A MC _____	_____	_____
A MC _____	_____	_____

CLAIMANT'S NAME: WILLIAM T. SCHLEISMAN

ADDRESS: 1526 W. FLOWER CIR. N. CITY: PHOENIX STATE: AZ

CHECK HERE IF THIS IS A CHANGE OF ADDRESS PHONE: (602) 265-4149 ZIP: 85015

SIGNATURE: William T. Schleisman  
 TO RECORD WITH THE COUNTY, ONE CLAIMANT OR THE AGENT MUST SIGN

LIST ALL ADDITIONAL OWNERS ON REVERSE SIDE OF THIS FORM

FOR OFFICIAL USE ONLY

ENTERED INTO COMPUTER: \_\_\_\_\_ DATE: \_\_\_\_\_ INITIALS: \_\_\_\_\_ VERIFIED: \_\_\_\_\_

TIME STAMP  
 2001 AUG 28 11:11  
 RECEIVED  
 BLM STATE OFFICE

43 CFR 3833.0-5(e) (August 30, 1994) REQUIRES THAT THE NAMES OF ALL OF THE OWNERS AND THEIR CURRENT ADDRESSES SHALL BE IDENTIFIED ON ALL INSTRUMENTS REQUIRED TO BE RECORDED OR FILED BY THE REGULATIONS, 43 CFR SUBPART 3833.

CLAIMANT'S NAME: \_\_\_\_\_

ADDRESS: \_\_\_\_\_ CITY: \_\_\_\_\_ STATE: \_\_\_\_\_

CHECK HERE IF THIS IS CHANGE OF ADDRESS      PHONE: (    ) \_\_\_\_\_ ZIP: \_\_\_\_\_

CLAIMANT'S NAME: \_\_\_\_\_

ADDRESS: \_\_\_\_\_ CITY: \_\_\_\_\_ STATE: \_\_\_\_\_

CHECK HERE IF THIS IS CHANGE OF ADDRESS      PHONE: (    ) \_\_\_\_\_ ZIP: \_\_\_\_\_

CLAIMANT'S NAME: \_\_\_\_\_

ADDRESS: \_\_\_\_\_ CITY: \_\_\_\_\_ STATE: \_\_\_\_\_

CHECK HERE IF THIS IS CHANGE OF ADDRESS      PHONE: (    ) \_\_\_\_\_ ZIP: \_\_\_\_\_

CLAIMANT'S NAME: \_\_\_\_\_

ADDRESS: \_\_\_\_\_ CITY: \_\_\_\_\_ STATE: \_\_\_\_\_

CHECK HERE IF THIS IS CHANGE OF ADDRESS      PHONE: (    ) \_\_\_\_\_ ZIP: \_\_\_\_\_

CLAIMANT'S NAME: \_\_\_\_\_

ADDRESS: \_\_\_\_\_ CITY: \_\_\_\_\_ STATE: \_\_\_\_\_

CHECK HERE IF THIS IS CHANGE OF ADDRESS      PHONE: (    ) \_\_\_\_\_ ZIP: \_\_\_\_\_

CLAIMANT'S NAME: \_\_\_\_\_

ADDRESS: \_\_\_\_\_ CITY: \_\_\_\_\_ STATE: \_\_\_\_\_

CHECK HERE IF THIS IS CHANGE OF ADDRESS      PHONE: (    ) \_\_\_\_\_ ZIP: \_\_\_\_\_

CLAIMANT'S NAME: \_\_\_\_\_

ADDRESS: \_\_\_\_\_ CITY: \_\_\_\_\_ STATE: \_\_\_\_\_

CHECK HERE IF THIS IS CHANGE OF ADDRESS      PHONE: (    ) \_\_\_\_\_ ZIP: \_\_\_\_\_

## MAINTENANCE FEE PAYMENT

\$100.00 MAINTENANCE FEE PAYMENT DUE ON OR BEFORE SEP 01  
 IN LIEU OF ASSESSMENT WORK FOR THE UPCOMING ASSESSMENT  
 YEAR BEGINNING SEPTEMBER 1 OF THE YEAR NOTED ABOVE.

Bureau Of Land Management  
 Arizona State Office  
 222 North Central Avenue  
 Phoenix, AZ. 85004-2203

COUNT: 7 \$ 700.00 INT: M  
 FOR OFFICIAL USE ONLY

THE CLAIMS ARE SITUATED IN MARICOPA COUNTY, ARIZONA.

**BLM SERIAL NUMBERS** **NAMES OF CLAIMS OR SITES**

A MC 272933 THRU A MC 272938 RS 1-6  
 COUNTY BOOK/DOCKET 8751, PAGE(S) OR FEE NO(S) 1218 - 1223

A MC \_\_\_\_\_ THRU A MC \_\_\_\_\_  
 COUNTY BOOK/DOCKET 626, PAGE(S) OR FEE NO(S) 260

(OR) IF NOT CONSECUTIVE NUMBERS LIST SEPARATELY BELOW:

BLM SERIAL NUMBERS	NAME OF CLAIMS/SITES	COUNTY BOOK/DOCKET & PAGE OR FEE NUMBER
A MC <u>272933</u>	<u>RS-1</u>	<u>8751 / 1218</u>
A MC <u>272934</u>	<u>RS-2</u>	<u>8751 / 1219</u>
A MC <u>272935</u>	<u>RS-3</u>	<u>8751 / 1220</u>
A MC <u>272936</u>	<u>RS-4</u>	<u>8751 / 1221</u>
A MC <u>272937</u>	<u>RS-5</u>	<u>8751 / 1222</u>
A MC <u>272938</u>	<u>RS-6</u>	<u>8751 / 1223</u>
A MC _____	_____	_____
A MC <u>90592</u>	<u>GOLD STAR # 2</u>	<u>626 / 260</u>
A MC _____	_____	_____
A MC _____	_____	_____

CLAIMANT'S NAME: WILLIAM T. SCHLEISMAN  
 ADDRESS: 1526 W. FLOWER CIR. N. CITY: PHOENIX STATE: AZ.

CHECK HERE IF THIS IS A CHANGE OF ADDRESS PHONE: (602) 265-4149 ARIZONA, PHOENIX 85015

SIGNATURE: William T. Schleisman  
 TO RECORD WITH THE COUNTY, ONE CLAIMANT OR THE AGENT MUST SIGN

RECEIVED  
 BLM STATE OFFICE  
 11:11

LIST ALL ADDITIONAL OWNERS ON REVERSE SIDE OF THIS FORM

FOR OFFICIAL USE ONLY

ENTERED INTO COMPUTER: \_\_\_\_\_ DATE: \_\_\_\_\_ INITIALS: \_\_\_\_\_ VERIFIED: \_\_\_\_\_

43 CFR 3833.0-5(e) (August 30, 1994) REQUIRES THAT THE NAMES OF ALL OF THE OWNERS AND THEIR CURRENT ADDRESSES SHALL BE IDENTIFIED ON ALL INSTRUMENTS REQUIRED TO BE RECORDED OR FILED BY THE REGULATIONS, 43 CFR SUBPART 3833.

CLAIMANT'S NAME: \_\_\_\_\_

ADDRESS: \_\_\_\_\_ CITY: \_\_\_\_\_ STATE: \_\_\_\_\_

CHECK HERE IF THIS IS CHANGE OF ADDRESS      PHONE: (    ) \_\_\_\_\_ ZIP: \_\_\_\_\_

CLAIMANT'S NAME: \_\_\_\_\_

ADDRESS: \_\_\_\_\_ CITY: \_\_\_\_\_ STATE: \_\_\_\_\_

CHECK HERE IF THIS IS CHANGE OF ADDRESS      PHONE: (    ) \_\_\_\_\_ ZIP: \_\_\_\_\_

CLAIMANT'S NAME: \_\_\_\_\_

ADDRESS: \_\_\_\_\_ CITY: \_\_\_\_\_ STATE: \_\_\_\_\_

CHECK HERE IF THIS IS CHANGE OF ADDRESS      PHONE: (    ) \_\_\_\_\_ ZIP: \_\_\_\_\_

CLAIMANT'S NAME: \_\_\_\_\_

ADDRESS: \_\_\_\_\_ CITY: \_\_\_\_\_ STATE: \_\_\_\_\_

CHECK HERE IF THIS IS CHANGE OF ADDRESS      PHONE: (    ) \_\_\_\_\_ ZIP: \_\_\_\_\_

CLAIMANT'S NAME: \_\_\_\_\_

ADDRESS: \_\_\_\_\_ CITY: \_\_\_\_\_ STATE: \_\_\_\_\_

CHECK HERE IF THIS IS CHANGE OF ADDRESS      PHONE: (    ) \_\_\_\_\_ ZIP: \_\_\_\_\_

CLAIMANT'S NAME: \_\_\_\_\_

ADDRESS: \_\_\_\_\_ CITY: \_\_\_\_\_ STATE: \_\_\_\_\_

CHECK HERE IF THIS IS CHANGE OF ADDRESS      PHONE: (    ) \_\_\_\_\_ ZIP: \_\_\_\_\_

CLAIMANT'S NAME: \_\_\_\_\_

ADDRESS: \_\_\_\_\_ CITY: \_\_\_\_\_ STATE: \_\_\_\_\_

CHECK HERE IF THIS IS CHANGE OF ADDRESS      PHONE: (    ) \_\_\_\_\_ ZIP: \_\_\_\_\_

**United States Department of the Interior**  
**Bureau of Land Management**  
 BUSINESS & SUPPORT SVCS DIV  
 222 N CENTRAL AVE  
 PHOENIX, AZ 85004 -2203  
 Phone: (602) 417-9200

Receipt	
No.	367140

<b>Transaction #:</b> 385827					
<b>Date of Transaction:</b> 08/28/2001					
<b>CUSTOMER:</b> WILLIAM T SCHLEISMAN 1526 W. FLOWER CIR N. PHOENIX, AZ 85015					
LINE #	QTY	COMMODITY / SUBJECT / ACTION / PRODUCT	REMARKS	UNIT PRICE	TOTAL
1	1.00	LOCATABLE MINERALS / MINING CLAIMS-NOT NEW-UNADJUD, ONE AUTH NO. ONLY / MINING CLAIM MONEY RECEIVED (455)	MAINT FEES 2002 (8)	- n/a -	\$800.00
<b>TOTAL:</b>					<b>\$800.00</b>

PAYMENT INFORMATION			
1	<b>AMOUNT:</b>	\$800.00	<b>POSTMARKED:</b> N/A
	<b>TYPE:</b>	CHECK	<b>RECEIVED:</b> 08/28/2001
	<b>CHECK NO:</b>	2260	
	<b>NAME:</b>	SCHLEISMAN, WILLIAM T 1526 W. FLOWER CIR N. PHOENIX AZ 85015	

REMARKS

CASE SERIAL NUMBER INFORMATION		
TRNS #	LINE #	CASES
385827	1	AMC335051/\$800.00

This receipt was generated by the automated BLM Collections and Billings System and is a paper representation of a portion of the official electronic record contained therein.

**ENTERED INTO COMPUTER**

*10/24/01 aj*

Receipt #: 161954

Lead #: 335051, 272933, 90592

Amount Received: 800<sup>00</sup>

Date: 8/2/2000

Transaction #: 174955

AMC #	Code	\$\$\$\$
335051	482	100 <sup>00</sup>
272933-272938	482	600 <sup>00</sup>
90592	482	100 <sup>00</sup>

AMC #	Code	\$\$\$\$

Total: 800<sup>00</sup>

- 480----POL-----\$5
- 481----NOI-----\$5
- 482----Maint.---\$100
- 396----Trf.-----\$5
- 635----Amd.-----\$5
- 379----Refund

Entered: AB 8/4/00  
Date

Verified: TV 8/7/00  
Date

Sent to Accounts: \_\_\_\_\_  
Date

Earned by Accounts: \_\_\_\_\_  
Date



## MAINTENANCE FEE PAYMENT

\$100.00 MAINTENANCE FEE PAYMENT DUE ON OR BEFORE SEP 01 2000  
 IN LIEU OF ASSESSMENT WORK FOR THE UPCOMING ASSESSMENT  
 YEAR BEGINNING SEPTEMBER 1 OF THE YEAR NOTED ABOVE.

Bureau Of Land Management  
 Arizona State Office  
 222 North Central Avenue  
 Phoenix, AZ. 85004-2203

1 X \$100<sup>00</sup> = \$100

---

COUNT: \_\_\_\_\_ \$ \_\_\_\_\_ INT: MJ  
 FOR OFFICIAL USE ONLY

THE CLAIMS ARE SITUATED IN YAVAPAI COUNTY,  
 ARIZONA.

**BLM SERIAL NUMBERS** **NAMES OF CLAIMS OR SITES**

A MC 335051 THRU A MC \_\_\_\_\_

COUNTY BOOK/DOCKET 3052, PAGE(S) OR FEE NO(S) 653

A MC \_\_\_\_\_ THRU A MC \_\_\_\_\_

COUNTY BOOK/DOCKET \_\_\_\_\_, PAGE(S) OR FEE NO(S) \_\_\_\_\_

(OR) IF NOT CONSECUTIVE NUMBERS LIST SEPARATELY BELOW:

BLM SERIAL NUMBERS	NAME OF CLAIMS/SITES	COUNTY BOOK/DOCKET & PAGE OR FEE NUMBER
A MC <u>335051</u>	<u>LOW BALL</u>	<u>3052/653/002</u>
A MC _____	_____	_____
A MC _____	_____	_____
A MC _____	_____	_____
A MC _____	_____	_____
A MC _____	_____	_____
A MC _____	_____	_____
A MC _____	_____	_____
A MC _____	_____	_____
A MC _____	_____	_____

CLAIMANT'S NAME: WILLIAM T. SCHLEISMAN

ADDRESS: 1526 W. FLOWER CIRCLE N. CITY: PHOENIX STATE: AZ

CHECK HERE IF THIS IS A CHANGE OF ADDRESS

PHONE: (602) 265-4149 ZIP: 85015

SIGNATURE: William T. Schleisman  
 TO RECORD WITH THE COUNTY, ONE CLAIMANT OR THE AGENT MUST SIGN

LIST ALL ADDITIONAL OWNERS ON REVERSE SIDE OF THIS FORM

FOR OFFICIAL USE ONLY

ENTERED INTO COMPUTER: 8/4/00 SB  
 DATE INITIALS VERIFIED

TIME STAMP

11:11 A - 2 - 0000 AUG - 2000

RECEIVED  
 BLM ARIZONA STATE OFFICE

## MAINTENANCE FEE PAYMENT

\$100.00 MAINTENANCE FEE PAYMENT DUE ON OR BEFORE SEP 01 2000  
 IN LIEU OF ASSESSMENT WORK FOR THE UPCOMING ASSESSMENT  
 YEAR BEGINNING SEPTEMBER 1 OF THE YEAR NOTED ABOVE.

Bureau Of Land Management  
 Arizona State Office  
 222 North Central Avenue  
 Phoenix, AZ. 85004-2203

COUNT: 7 \$ 100<sup>00</sup> INT: MJ  
 FOR OFFICIAL USE ONLY

THE CLAIMS ARE SITUATED IN Maricopa COUNTY, ARIZONA.

BLM SERIAL NUMBERS	NAMES OF CLAIMS OR SITES
A MC <u>272933</u> THRU A MC <u>272938</u>	<u>RS 1-6</u>
COUNTY BOOK/DOCKET <u>8751</u> , PAGE(S) OR FEE NO(S) <u>1218-1223</u>	
A MC _____ THRU A MC _____	
COUNTY BOOK/DOCKET <u>626</u> , PAGE(S) OR FEE NO(S) <u>260</u>	

(OR) IF NOT CONSECUTIVE NUMBERS LIST SEPARATELY BELOW:

BLM SERIAL NUMBERS	NAME OF CLAIMS/SITES	COUNTY BOOK/DOCKET & PAGE OR FEE NUMBER
A MC <u>272 933</u>	<u>RS - 1</u>	<u>8751 / 1218</u>
A MC <u>272 934</u>	<u>RS - 2</u>	<u>8751 / 1219</u>
A MC <u>272 935</u>	<u>RS - 3</u>	<u>8751 / 1220</u>
A MC <u>272 936</u>	<u>RS - 4</u>	<u>8751 / 1221</u>
A MC <u>272 937</u>	<u>RS - 5</u>	<u>8751 / 1222</u>
A MC <u>272 938</u>	<u>RS - 6</u>	<u>8751 / 1223</u>
A MC _____	_____	_____
A MC <u>90592</u>	<u>GOLD STAR # 2</u>	<u>626 / 260</u>
A MC _____	_____	_____
A MC _____	_____	_____

CLAIMANT'S NAME: WILLIAM T. SCHLEISMAN

ADDRESS: 1526 W. FLOWER CIRCLE N. CITY: PHOENIX STATE: AZ

CHECK HERE IF THIS IS A CHANGE OF ADDRESS PHONE: (602) 265-4149 ZIP: 85015

SIGNATURE: William T. Schleisman  
 TO RECORD WITH THE COUNTY, ONE CLAIMANT OR THE AGENT MUST SIGN

LIST ALL ADDITIONAL OWNERS ON REVERSE SIDE OF THIS FORM

FOR OFFICIAL USE ONLY

ENTERED INTO COMPUTER: 8/4/00 MS  
 DATE INITIALS VERIFIED

ARIZONA  
 TIME STAMP  
 11:11 A - 2 - 2000 AUG  
 RECEIVED OFFICE  
 BLM STATE

**United States Department of the Interior**  
**Bureau of Land Management**  
 BUSINESS & SUPPORT SVCS DIV  
 222 N CENTRAL AVE  
 PHOENIX, AZ 85004 -2203  
 Phone: (602) 417-9200

Receipt	
No.	161954

<b>Transaction #: 174955</b>					
<b>Date of Transaction: 08/02/2000</b>					
<b>CUSTOMER:</b>		WILLIAM T SCHLEISMAN 1526 W FLOWER CIR N PHOENIX, AZ 85015			
LINE #	QTY	COMMODITY / SUBJECT / ACTION / PRODUCT	REMARKS	UNIT PRICE	TOTAL
1	1	LOCATABLE MINERALS / MINING CLAIMS-ACCOUNTS/UNADJUDICATED / MINING CLAIM MONEY RECEIVED (455)	MAINT 2001 (8)	- n/a -	\$800.00
<b>TOTAL:</b>					<b>\$800.00</b>

PAYMENT INFORMATION				
1	AMOUNT	\$800.00	POSTMARKED	N/A
	TYPE	CHECK	RECEIVED	08/02/2000
	CHECK NO	2250		
	NAME	SCHLEISMAN, WILLIAM T 1526 W FLOWER CIR N PHOENIX AZ 85015		

REMARKS

CASE SERIAL NUMBER INFORMATION		
TRNS #	LINE #	CASES
174955	1	AMC335051

This receipt was generated by the automated BLM Collections and Billings System and is a paper representation of a portion of the official electronic record contained therein.

BLACK CANYON MILLING CO.  
 P. O. BOX 33638  
 PHX., AZ 85067-3638  
 (602) 374-5547 PLANT

MAINTENANCE FEE PAYMENT

\$100.00 MAINTENANCE FEE PAYMENT DUE ON OR BEFORE AUGUST 31, 19 99  
 IN LIEU OF ASSESSMENT WORK FOR THE UPCOMING ASSESSMENT  
 YEAR BEGINNING SEPTEMBER 1 OF THE YEAR NOTED ABOVE.

Bureau Of Land Management  
 Arizona State Office  
 222 North Central Avenue  
 Phoenix, AZ. 85004-2203

AMC 272933  
 AMC 90592, 335051  
 COUNT: 7 \$ 700.00 INT:   
 FOR OFFICIAL USE ONLY

THE CLAIMS ARE SITUATED IN MARICOPA COUNTY,  
 ARIZONA.

BLM SERIAL NUMBERS NAMES OF CLAIMS OR SITES  
 A MC 272933 THRU A MC 272938 RS 1-6  
 COUNTY BOOK/DOCKET 8751, PAGE(S) OR FEE NO(S) 1218-1223  
 A MC \_\_\_\_\_ THRU A MC \_\_\_\_\_  
 COUNTY BOOK/DOCKET 626, PAGE(S) OR FEE NO(S) 260

(OR) IF NOT CONSECUTIVE NUMBERS LIST SEPARATELY BELOW:

BLM SERIAL NUMBERS	NAME OF CLAIMS/SITES	COUNTY BOOK/DOCKET & PAGE OR FEE NUMBER
A MC <u>272 933</u>	<u>RS-1</u>	<u>8751 / 1218</u>
A MC <u>272 934</u>	<u>RS-2</u>	<u>8751 / 1219</u>
A MC <u>272 935</u>	<u>RS-3</u>	<u>8751 / 1220</u>
A MC <u>272 936</u>	<u>RS-4</u>	<u>8751 / 1221</u>
A MC <u>272 937</u>	<u>RS-5</u>	<u>8751 / 1222</u>
A MC <u>272 938</u>	<u>RS-6</u>	<u>8751 / 1223</u>
A MC _____	_____	_____
A MC <u>90592</u>	<u>GOLD STAR #2</u>	<u>626 / 260</u>
A MC _____	_____	_____
A MC _____	_____	_____

CLAIMANT'S NAME: WILLIAM T. SCHLEISMAN  
 ADDRESS: 1526 W FLOWER CIRCLE N. CITY: PHOENIX STATE: AZ

CHECK HERE IF THIS IS A CHANGE OF ADDRESS PHONE: (602) 265-4149 ZIP: 85015

SIGNATURE: William T. Schleisman  
 TO RECORD WITH THE COUNTY, ONE CLAIMANT OR THE AGENT MUST SIGN

LIST ALL ADDITIONAL OWNERS ON REVERSE SIDE OF THIS FORM

FOR OFFICIAL USE ONLY  
 ENTERED INTO COMPUTER: 8/28/99 DATE AS INITIALS 8/11/99 VERIFIED

TIME STAMP  
 PHOENIX, ARIZONA  
 9:21 P 11 99  
 RECEIVED BLM AZ STATE OFFICE

43 CFR 3833.0-5(e) (August 30, 1994) REQUIRES THAT THE NAMES OF ALL OF THE OWNERS AND THEIR CURRENT ADDRESSES SHALL BE IDENTIFIED ON ALL INSTRUMENTS REQUIRED TO BE RECORDED OR FILED BY THE REGULATIONS, 43 CFR SUBPART 3833.

CLAIMANT'S NAME: \_\_\_\_\_

ADDRESS: \_\_\_\_\_ CITY: \_\_\_\_\_ STATE: \_\_\_\_\_

CHECK HERE IF THIS IS CHANGE OF ADDRESS PHONE: ( \_\_\_\_\_ ) ZIP: \_\_\_\_\_

CLAIMANT'S NAME: \_\_\_\_\_

ADDRESS: \_\_\_\_\_ CITY: \_\_\_\_\_ STATE: \_\_\_\_\_

CHECK HERE IF THIS IS CHANGE OF ADDRESS PHONE: ( \_\_\_\_\_ ) ZIP: \_\_\_\_\_

CLAIMANT'S NAME: \_\_\_\_\_

ADDRESS: \_\_\_\_\_ CITY: \_\_\_\_\_ STATE: \_\_\_\_\_

CHECK HERE IF THIS IS CHANGE OF ADDRESS PHONE: ( \_\_\_\_\_ ) ZIP: \_\_\_\_\_

CLAIMANT'S NAME: \_\_\_\_\_

ADDRESS: \_\_\_\_\_ CITY: \_\_\_\_\_ STATE: \_\_\_\_\_

CHECK HERE IF THIS IS CHANGE OF ADDRESS PHONE: ( \_\_\_\_\_ ) ZIP: \_\_\_\_\_

CLAIMANT'S NAME: \_\_\_\_\_

ADDRESS: \_\_\_\_\_ CITY: \_\_\_\_\_ STATE: \_\_\_\_\_

CHECK HERE IF THIS IS CHANGE OF ADDRESS PHONE: ( \_\_\_\_\_ ) ZIP: \_\_\_\_\_

CLAIMANT'S NAME: \_\_\_\_\_

ADDRESS: \_\_\_\_\_ CITY: \_\_\_\_\_ STATE: \_\_\_\_\_

CHECK HERE IF THIS IS CHANGE OF ADDRESS PHONE: ( \_\_\_\_\_ ) ZIP: \_\_\_\_\_

CLAIMANT'S NAME: \_\_\_\_\_

ADDRESS: \_\_\_\_\_ CITY: \_\_\_\_\_ STATE: \_\_\_\_\_

CHECK HERE IF THIS IS CHANGE OF ADDRESS PHONE: ( \_\_\_\_\_ ) ZIP: \_\_\_\_\_

BLACK CANYON MILLING CO.  
P. O. BOX 33638  
PHX., AZ 85067-3638  
(602) 374-5547 PLANT

### MAINTENANCE FEE PAYMENT

\$100.00 MAINTENANCE FEE PAYMENT DUE ON OR BEFORE AUGUST 31, 19 99  
IN LIEU OF ASSESSMENT WORK FOR THE UPCOMING ASSESSMENT  
YEAR BEGINNING SEPTEMBER 1 OF THE YEAR NOTED ABOVE.

Bureau Of Land Management  
Arizona State Office  
222 North Central Avenue  
Phoenix, AZ. 85004-2203

COUNT: <u>1</u> \$ <u>100.00</u> INT: <u> </u>
FOR OFFICIAL USE ONLY

THE CLAIMS ARE SITUATED IN YAVAPAI COUNTY,  
ARIZONA.

BLM SERIAL NUMBERS \_\_\_\_\_ NAMES OF CLAIMS OR SITES \_\_\_\_\_  
A MC 335051 THRU A MC \_\_\_\_\_  
COUNTY BOOK/DOCKET 3052, PAGE(S) OR FEE NO(S) 653  
A MC \_\_\_\_\_ THRU A MC \_\_\_\_\_  
COUNTY BOOK/DOCKET \_\_\_\_\_, PAGE(S) OR FEE NO(S) \_\_\_\_\_

(OR) IF NOT CONSECUTIVE NUMBERS LIST SEPARATELY BELOW:

BLM SERIAL NUMBERS	NAME OF CLAIMS/SITES	COUNTY BOOK/DOCKET & PAGE OR FEE NUMBER
A MC <u>335051</u>	<u>LOW BALL</u>	<u>3052/653/002</u>
A MC _____	_____	_____
A MC _____	_____	_____
A MC _____	_____	_____
A MC _____	_____	_____
A MC _____	_____	_____
A MC _____	_____	_____
A MC _____	_____	_____
A MC _____	_____	_____
A MC _____	_____	_____

CLAIMANT'S NAME: WILLIAM T. SCHLEISMAN  
ADDRESS: 1526 W. FLOWER CIRCLE N CITY: PHOENIX STATE: AZ

CHECK HERE IF THIS IS A CHANGE OF ADDRESS  
PHONE: (602) 265 4149 ZIP: 85019

SIGNATURE: William T. Schleisman  
TO RECORD WITH THE COUNTY, ONE CLAIMANT OR THE AGENT MUST SIGN.

LIST ALL ADDITIONAL OWNERS ON REVERSE SIDE OF THIS FORM

FOR OFFICIAL USE ONLY			
ENTERED INTO COMPUTER:	DATE	INITIALS	VERIFIED

TIME STAMP  
PHOENIX, ARIZONA  
1999 AUG 16 P 12:26  
BLM, AZ STATE OFFICE  
RECEIVED

43 CFR 3833.0-5(e) (August 30, 1994) REQUIRES THAT THE NAMES OF ALL OF THE OWNERS AND THEIR CURRENT ADDRESSES SHALL BE IDENTIFIED ON ALL INSTRUMENTS REQUIRED TO BE RECORDED OR FILED BY THE REGULATIONS, 43 CFR SUBPART 3833.

CLAIMANT'S NAME: \_\_\_\_\_

ADDRESS: \_\_\_\_\_ CITY: \_\_\_\_\_ STATE: \_\_\_\_\_

CHECK HERE IF THIS IS CHANGE OF ADDRESS PHONE: ( ) \_\_\_\_\_ ZIP: \_\_\_\_\_

CLAIMANT'S NAME: \_\_\_\_\_

ADDRESS: \_\_\_\_\_ CITY: \_\_\_\_\_ STATE: \_\_\_\_\_

CHECK HERE IF THIS IS CHANGE OF ADDRESS PHONE: ( ) \_\_\_\_\_ ZIP: \_\_\_\_\_

CLAIMANT'S NAME: \_\_\_\_\_

ADDRESS: \_\_\_\_\_ CITY: \_\_\_\_\_ STATE: \_\_\_\_\_

CHECK HERE IF THIS IS CHANGE OF ADDRESS PHONE: ( ) \_\_\_\_\_ ZIP: \_\_\_\_\_

CLAIMANT'S NAME: \_\_\_\_\_

ADDRESS: \_\_\_\_\_ CITY: \_\_\_\_\_ STATE: \_\_\_\_\_

CHECK HERE IF THIS IS CHANGE OF ADDRESS PHONE: ( ) \_\_\_\_\_ ZIP: \_\_\_\_\_

CLAIMANT'S NAME: \_\_\_\_\_

ADDRESS: \_\_\_\_\_ CITY: \_\_\_\_\_ STATE: \_\_\_\_\_

CHECK HERE IF THIS IS CHANGE OF ADDRESS PHONE: ( ) \_\_\_\_\_ ZIP: \_\_\_\_\_

CLAIMANT'S NAME: \_\_\_\_\_

ADDRESS: \_\_\_\_\_ CITY: \_\_\_\_\_ STATE: \_\_\_\_\_

CHECK HERE IF THIS IS CHANGE OF ADDRESS PHONE: ( ) \_\_\_\_\_ ZIP: \_\_\_\_\_

CLAIMANT'S NAME: \_\_\_\_\_

ADDRESS: \_\_\_\_\_ CITY: \_\_\_\_\_ STATE: \_\_\_\_\_

CHECK HERE IF THIS IS CHANGE OF ADDRESS PHONE: ( ) \_\_\_\_\_ ZIP: \_\_\_\_\_

UNITED STATES  
DEPARTMENT OF THE INTERIOR  
BUREAU OF LAND MANAGEMENT

RECEIPT AND ACCOUNTING ADVICE **NO. 2296575**

CLAIM MAINTENANCE FEE 2000 - 9

2 14 13

800.00

Subject:

Applicant: SCHLEISMAN RUDY MID  
1526 W FLOWER CIRCLE  
PHOENIX AZ 85015

OK 2839

Remitter: 253-4149

Assignor:

LEASE MANAGEMENT DATA  NEW  UPDATE  PAYMENT

ORIGINAL SERIAL NO.	ASG.	TYPE	ST.	CTY.	FUND SYMBOL	ACRES/UNITS	RATE
2000 2 14 13, ET AL							

AMOUNT	ANV. DATE	EXP. DATE	BILL CYC.	S/C	DISTRICT	NEXT BILL	MISC. DATA	U of M	ACTUAL UNITS

ASSIGNMENT SERIAL NO.	ASG.	TYPE	ST.	CTY.	FUND SYMBOL	ACRES/UNITS	RATE

AMOUNT	ANV. DATE	EXP. DATE	BILL CYC.	S/C	DISTRICT	NEXT BILL	MISC. DATA	U of M	ACTUAL UNITS

APPLY REMITTANCE

ACTION	FUND SYMBOL	CTY.	AMOUNT
FILING FEE			
RENTAL			
UNEARNED			
REFUND			
TOTAL			
AMOUNT DUE			

Remarks:

BY: \_\_\_\_\_ DATE: \_\_\_\_\_

Lease in Escrow?  
 KGS?                      Of Interest?  
 Auto Escalates?            Operating Rights?  
 Auto Renew?                Operator  
    Bond Filed?

**FOR MMS USE ONLY**

BILLEE	FOREST REFUGE
NUMBER	
OCS SECTION	
CODE	



335051  
90592  
272933

### MAINTENANCE FEE PAYMENT

\$100.00 MAINTENANCE FEE PAYMENT DUE ON OR BEFORE AUGUST 31, 19 98  
IN LIEU OF ASSESSMENT WORK FOR THE UPCOMING ASSESSMENT  
YEAR BEGINNING SEPTEMBER 1 OF THE YEAR NOTED ABOVE.

Bureau Of Land Management  
Arizona State Office  
222 North Central Avenue  
Phoenix, AZ. 85004-2203

COUNT: 1 \$ 100 INT: AS  
FOR OFFICIAL USE ONLY

THE CLAIMS ARE SITUATED IN YAVAPAI COUNTY,  
ARIZONA.

BLM SERIAL NUMBERS NAMES OF CLAIMS OR SITES  
A MC 335051 THRU A MC \_\_\_\_\_  
COUNTY BOOK/DOCKET 3052, PAGE(S) OR FEE NO(S) 653  
A MC \_\_\_\_\_ THRU A MC \_\_\_\_\_  
COUNTY BOOK/DOCKET \_\_\_\_\_, PAGE(S) OR FEE NO(S) \_\_\_\_\_

(OR) IF NOT CONSECUTIVE NUMBERS LIST SEPARATELY BELOW:

BLM SERIAL NUMBERS	NAME OF CLAIMS/SITES	COUNTY BOOK/DOCKET & PAGE OR FEE NUMBER
A MC <u>335051</u>	<u>LOWBALL</u>	<u>3052/653/002</u>
A MC _____	_____	_____
A MC _____	_____	_____
A MC _____	_____	_____
A MC _____	_____	_____
A MC _____	_____	_____
A MC _____	_____	_____
A MC _____	_____	_____
A MC _____	_____	_____
A MC _____	_____	_____

CLAIMANT'S NAME: WILLIAM T. SCHLEISMAN  
ADDRESS: 1526 W FLOWER CIRCLE N. CITY: PHOENIX STATE: AZ

CHECK HERE IF THIS IS A CHANGE OF ADDRESS PHONE: (602) 265-4149 ZIP: 85015

SIGNATURE: William T. Schleisman  
TO RECORD WITH THE COUNTY, ONE CLAIMANT OR THE AGENT MUST SIGN

LIST ALL ADDITIONAL OWNERS ON REVERSE SIDE OF THIS FORM

FOR OFFICIAL USE ONLY  
ENTERED INTO COMPUTER: 7/29/98 DATE INITIALS [Signature] VERIFIED [Signature]

TIME STAMP  
PHOENIX, ARIZONA  
1998 JUL 28 P 3:06  
RECEIVED B.L.M. AZ STATE OFFICE

90592  
272933

### MAINTENANCE FEE PAYMENT

**\$100.00 MAINTENANCE FEE PAYMENT DUE ON OR BEFORE AUGUST 31, 1998  
IN LIEU OF ASSESSMENT WORK FOR THE UPCOMING ASSESSMENT  
YEAR BEGINNING SEPTEMBER 1 OF THE YEAR NOTED ABOVE.**

Bureau Of Land Management  
Arizona State Office  
222 North Central Avenue  
Phoenix, AZ. 85004-2203

COUNT: 7 \$ 700 INT. JB  
FOR OFFICIAL USE ONLY

THE CLAIMS ARE SITUATED IN MAHICOPA COUNTY, ARIZONA.

BLM SERIAL NUMBERS NAMES OF CLAIMS OR SITES  
A MC 272933 THRU A MC 272938 RS-1-6  
COUNTY BOOK/DOCKET 8751, PAGE(S) OR FEE NO(S) 1218-1223  
A MC \_\_\_\_\_ THRU A MC \_\_\_\_\_  
COUNTY BOOK/DOCKET 626, PAGE(S) OR FEE NO(S) 260

(OR) IF NOT CONSECUTIVE NUMBERS LIST SEPARATELY BELOW:

BLM SERIAL NUMBERS	NAME OF CLAIMS/SITES	COUNTY BOOK/DOCKET & PAGE OR FEE NUMBER
A MC <u>272933</u>	<u>RS-1</u>	<u>8751 / 1218</u>
A MC <u>272934</u>	<u>RS-2</u>	<u>8751 / 1219</u>
A MC <u>272935</u>	<u>RS-3</u>	<u>8751 / 1220</u>
A MC <u>272936</u>	<u>RS-4</u>	<u>8751 / 1221</u>
A MC <u>272937</u>	<u>RS-5</u>	<u>8751 / 1222</u>
A MC <u>272938</u>	<u>RS-6</u>	<u>8751 / 1223</u>
A MC _____	_____	_____
A MC <u>90592</u>	<u>GOLD STAR #2</u>	<u>626 / 260</u>
A MC _____	_____	_____
A MC _____	_____	_____

CLAIMANT'S NAME: WILLIAM T. SCHLEISMAN  
ADDRESS: 1526 W. FLOWER CIRCLE N CITY: PHOENIX STATE: AZ

CHECK HERE IF THIS IS A CHANGE OF ADDRESS PHONE: ( ) ZIP: 85015

SIGNATURE: William T. Schleisman  
TO RECORD WITH THE COUNTY, ONE CLAIMANT OR THE AGENT MUST SIGN

LIST ALL ADDITIONAL OWNERS ON REVERSE SIDE OF THIS FORM

FOR OFFICIAL USE ONLY  
ENTERED INTO COMPUTER: 7/29/98 DATE INITIALS Z VERIFIED SN

TIME STAMP  
PHOENIX, ARIZONA  
1998 JUL 28 P 3:06  
RECEIVED B.L.M. AZ STATE OFFICE

7

Form 1370-41  
(March 1984)

UNITED STATES  
DEPARTMENT OF THE INTERIOR  
BUREAU OF LAND MANAGEMENT

RECEIPT AND ACCOUNTING ADVICE

NO. 2389118 04

TS/AZ 07/28/95

Subject: CLAIM MAINTENANCE FEE 1999 (B) 2 13 13 800.00

Applicant:  
WILLIAM T. SCHLEISMAN  
1526 W FLOWER CIRCLE N  
PHOENIX, AZ 85015

Remitter: ARIZONA ZINC PLATER, INC.  
117 W. FOREST GROVE AVE 276-9045  
PHOENIX, AZ  
CHECK # 4996

Assignor:

LEASE MANAGEMENT DATA  NEW  UPDATE  PAYMENT

ORIGINAL SERIAL NO.	ASG.	TYPE	ST.	CTY.	FUND SYMBOL	ACRES/UNITS	RATE

AMOUNT	ANV. DATE	EXP. DATE	BILL CYC.	S/C	DISTRICT	NEXT BILL	MISC. DATA	U of M	ACTUAL UNITS

ASSIGNMENT SERIAL NO.	ASG.	TYPE	ST.	CTY.	FUND SYMBOL	ACRES/UNITS	RATE

AMOUNT	ANV. DATE	EXP. DATE	BILL CYC.	S/C	DISTRICT	NEXT BILL	MISC. DATA	U of M	ACTUAL UNITS

APPLY REMITTANCE

ACTION	FUND SYMBOL	CTY.	AMOUNT
FILING FEE			
RENTAL			
UNEARNED			
REFUND			
TOTAL			
AMOUNT DUE			

Remarks:

BY: \_\_\_\_\_ DATE: \_\_\_\_\_

- Lease in Escrow?
  - KGS?
  - Auto Escalates?
  - Auto Renew?
- Of Interest?  
Operating Rights?  
Operator  
Bond Filed?

FOR MMS USE ONLY	
BILLEE NUMBER	FOREST REFUGE
OCS SECTION CODE	

~~AMC 338206~~

~~PB~~

AMC-90592  
AMC 272933  
AMC 335051

### MAINTENANCE FEE PAYMENT

\$100.00 MAINTENANCE FEE PAYMENT DUE ON OR BEFORE AUGUST 31, 1997  
IN LIEU OF ASSESSMENT WORK FOR THE UPCOMING ASSESSMENT  
YEAR BEGINNING SEPTEMBER 1 OF THE YEAR NOTED ABOVE.

BUREAU OF LAND MANAGEMENT  
ARIZONA STATE OFFICE  
222 NORTH CENTRAL AVENUE  
PHOENIX, AZ 85004

COUNT: 1 \$ 100.00 INT: KC FOR  
OFFICIAL USE ONLY

THE CLAIMS ARE SITUATED IN YAVAPAI COUNTY, ARIZONA.

BLM SERIAL NUMBERS NAMES OF CLAIMS OR SITES

A MC 335051 THRU A MC \_\_\_\_\_  
COUNTY BOOK/DOCKET 3052, PAGE(S) OR FEE NO(S) 653  
A MC \_\_\_\_\_ THRU A MC \_\_\_\_\_  
COUNTY BOOK/DOCKET \_\_\_\_\_, PAGE(S) OR FEE NO(S) \_\_\_\_\_

(OR) IF NOT CONSECUTIVE NUMBERS LIST SEPARATELY BELOW:

BLM SERIAL NUMBERS	NAME OF CLAIMS/SITES	COUNTY BOOK/DOCKET & PAGE OR FEE NUMBER
A MC <u>335051</u>	<u>LOW BALL</u>	<u>3052/653/002</u>
A MC _____	_____	_____
A MC _____	_____	_____
A MC _____	_____	_____
A MC _____	_____	_____
A MC _____	_____	_____
A MC _____	_____	_____
A MC _____	_____	_____
A MC _____	_____	_____
A MC _____	_____	_____
A MC _____	_____	_____
A MC _____	_____	_____
A MC _____	_____	_____
A MC _____	_____	_____

CLAIMANT'S NAME: WILLIAM T. SCHLEISMAN  
ADDRESS: 1526 W. FLOWER CIR. N CITY: PHOENIX STATE: AZ ZIP: 85015  
 CHECK HERE IF THIS PHONE: ( ) IS A CHANGE OF ADDRESS

SIGNATURE: Peg Schleisman  
TO RECORD WITH THE COUNTY, ONE CLAIMANT OR THE AGENT MUST SIGN

LIST ALL ADDITIONAL OWNERS ON REVERSE SIDE OF THIS FORM  
FOR OFFICIAL USE ONLY  
ENTERED INTO COMPUTER: 9/10/97 [Signature]  
DATE INITIALS VERIFIED

TIME STAMP  
PHOENIX, ARIZONA  
Aug 15 1 23 PM '97  
RECEIVED  
BLM AZ STATE OFFICE

43 CFR 3833.0-5(e) (August 30, 1994) REQUIRES THAT THE NAMES OF ALL OF THE OWNERS AND THEIR CURRENT ADDRESSES SHALL BE IDENTIFIED ON ALL INSTRUMENTS REQUIRED TO BE RECORDED OR FILED BY THE REGULATIONS, 43 CFR SUBPART 3833.

CLAIMANT'S NAME: \_\_\_\_\_  
ADDRESS: \_\_\_\_\_ CITY: \_\_\_\_\_ STATE: \_\_\_\_ ZIP: \_\_\_\_\_  
 CHECK HERE IF THIS PHONE: ( ) \_\_\_\_\_  
IS A CHANGE OF ADDRESS

CLAIMANT'S NAME: \_\_\_\_\_  
ADDRESS: \_\_\_\_\_ CITY: \_\_\_\_\_ STATE: \_\_\_\_ ZIP: \_\_\_\_\_  
 CHECK HERE IF THIS PHONE: ( ) \_\_\_\_\_  
IS A CHANGE OF ADDRESS

CLAIMANT'S NAME: \_\_\_\_\_  
ADDRESS: \_\_\_\_\_ CITY: \_\_\_\_\_ STATE: \_\_\_\_ ZIP: \_\_\_\_\_  
 CHECK HERE IF THIS PHONE: ( ) \_\_\_\_\_  
IS A CHANGE OF ADDRESS

CLAIMANT'S NAME: \_\_\_\_\_  
ADDRESS: \_\_\_\_\_ CITY: \_\_\_\_\_ STATE: \_\_\_\_ ZIP: \_\_\_\_\_  
 CHECK HERE IF THIS PHONE: ( ) \_\_\_\_\_  
IS A CHANGE OF ADDRESS

CLAIMANT'S NAME: \_\_\_\_\_  
ADDRESS: \_\_\_\_\_ CITY: \_\_\_\_\_ STATE: \_\_\_\_ ZIP: \_\_\_\_\_  
 CHECK HERE IF THIS PHONE: ( ) \_\_\_\_\_  
IS A CHANGE OF ADDRESS

CLAIMANT'S NAME: \_\_\_\_\_  
ADDRESS: \_\_\_\_\_ CITY: \_\_\_\_\_ STATE: \_\_\_\_ ZIP: \_\_\_\_\_  
 CHECK HERE IF THIS PHONE: ( ) \_\_\_\_\_  
IS A CHANGE OF ADDRESS

CLAIMANT'S NAME: \_\_\_\_\_  
ADDRESS: \_\_\_\_\_ CITY: \_\_\_\_\_ STATE: \_\_\_\_ ZIP: \_\_\_\_\_  
 CHECK HERE IF THIS PHONE: ( ) \_\_\_\_\_  
IS A CHANGE OF ADDRESS

CLAIMANT'S NAME: \_\_\_\_\_  
ADDRESS: \_\_\_\_\_ CITY: \_\_\_\_\_ STATE: \_\_\_\_ ZIP: \_\_\_\_\_  
 CHECK HERE IF THIS PHONE: ( ) \_\_\_\_\_  
IS A CHANGE OF ADDRESS

## MAINTENANCE FEE PAYMENT

\$100.00 MAINTENANCE FEE PAYMENT DUE ON OR BEFORE AUGUST 31, 1997  
 IN LIEU OF ASSESSMENT WORK FOR THE UPCOMING ASSESSMENT  
 YEAR BEGINNING SEPTEMBER 1 OF THE YEAR NOTED ABOVE.

BUREAU OF LAND MANAGEMENT  
 ARIZONA STATE OFFICE  
 222 NORTH CENTRAL AVENUE  
 PHOENIX, AZ 85004

COUNT: 7 \$ 700.00 INT: KC FOR  
 OFFICIAL USE ONLY

THE CLAIMS ARE SITUATED IN MARICOPA COUNTY, ARIZONA.

**BLM SERIAL NUMBERS**

**NAMES OF CLAIMS OR SITES**

A MC 272933 THRU A MC 272938 RS-1-6  
 COUNTY BOOK/DOCKET 8751, PAGE(S) OR FEE NO(S) 1218-1223

A MC \_\_\_\_\_ THRU A MC \_\_\_\_\_  
 COUNTY BOOK/DOCKET 626, PAGE(S) OR FEE NO(S) 260

(OR) IF NOT CONSECUTIVE NUMBERS LIST SEPARATELY BELOW:

BLM SERIAL NUMBERS	NAME OF CLAIMS/SITES	COUNTY BOOK/DOCKET & PAGE OR FEE NUMBER
A MC <u>272933</u>	<u>RS-1</u>	<u>8751 / 1218</u>
A MC <u>272934</u>	<u>RS-2</u>	<u>8751 / 1219</u>
A MC <u>272935</u>	<u>RS-3</u>	<u>8751 / 1220</u>
A MC <u>272936</u>	<u>RS-4</u>	<u>8751 / 1221</u>
A MC <u>272937</u>	<u>RS-5</u>	<u>8751 / 1222</u>
A MC <u>272938</u>	<u>RS-6</u>	<u>8751 / 1223</u>
A MC _____	_____	_____
A MC _____	_____	_____
A MC <u>90592</u>	<u>GOLD STAR # 2</u>	<u>626 / 260</u>
A MC _____	_____	_____
A MC _____	_____	_____
A MC _____	_____	_____

CLAIMANT'S NAME: WILLIAM T. SCHLEISMAN  
 ADDRESS: 1526 W. FLOWER CIR. N. CITY: PHOENIX STATE: AZ ZIP: 85015  
 CHECK HERE IF THIS PHONE: ( )  
 IS A CHANGE OF ADDRESS

SIGNATURE: Reg Schleisman  
 TO RECORD WITH THE COUNTY, ONE CLAIMANT OR THE AGENT MUST SIGN

LIST ALL ADDITIONAL OWNERS ON REVERSE SIDE OF THIS FORM

**FOR OFFICIAL USE ONLY**

ENTERED INTO COMPUTER: \_\_\_\_\_  
 DATE INITIALS VERIFIED

TIME STAMP

PHOENIX, ARIZONA  
 AUG 15 1 23 PM '97  
 RECEIVED  
 B.L.M. AZ STATE OFFICE

43 CFR 3833.0-5(e) (August 30, 1994) REQUIRES THAT THE NAMES OF ALL OF THE OWNERS AND THEIR CURRENT ADDRESSES SHALL BE IDENTIFIED ON ALL INSTRUMENTS REQUIRED TO BE RECORDED OR FILED BY THE REGULATIONS, 43 CFR SUBPART 3833.

CLAIMANT'S NAME: \_\_\_\_\_  
ADDRESS: \_\_\_\_\_ CITY: \_\_\_\_\_ STATE: \_\_\_\_ ZIP: \_\_\_\_\_  
 CHECK HERE IF THIS PHONE: ( ) \_\_\_\_\_  
IS A CHANGE OF ADDRESS

CLAIMANT'S NAME: \_\_\_\_\_  
ADDRESS: \_\_\_\_\_ CITY: \_\_\_\_\_ STATE: \_\_\_\_ ZIP: \_\_\_\_\_  
 CHECK HERE IF THIS PHONE: ( ) \_\_\_\_\_  
IS A CHANGE OF ADDRESS

CLAIMANT'S NAME: \_\_\_\_\_  
ADDRESS: \_\_\_\_\_ CITY: \_\_\_\_\_ STATE: \_\_\_\_ ZIP: \_\_\_\_\_  
 CHECK HERE IF THIS PHONE: ( ) \_\_\_\_\_  
IS A CHANGE OF ADDRESS

CLAIMANT'S NAME: \_\_\_\_\_  
ADDRESS: \_\_\_\_\_ CITY: \_\_\_\_\_ STATE: \_\_\_\_ ZIP: \_\_\_\_\_  
 CHECK HERE IF THIS PHONE: ( ) \_\_\_\_\_  
IS A CHANGE OF ADDRESS

CLAIMANT'S NAME: \_\_\_\_\_  
ADDRESS: \_\_\_\_\_ CITY: \_\_\_\_\_ STATE: \_\_\_\_ ZIP: \_\_\_\_\_  
 CHECK HERE IF THIS PHONE: ( ) \_\_\_\_\_  
IS A CHANGE OF ADDRESS

CLAIMANT'S NAME: \_\_\_\_\_  
ADDRESS: \_\_\_\_\_ CITY: \_\_\_\_\_ STATE: \_\_\_\_ ZIP: \_\_\_\_\_  
 CHECK HERE IF THIS PHONE: ( ) \_\_\_\_\_  
IS A CHANGE OF ADDRESS

CLAIMANT'S NAME: \_\_\_\_\_  
ADDRESS: \_\_\_\_\_ CITY: \_\_\_\_\_ STATE: \_\_\_\_ ZIP: \_\_\_\_\_  
 CHECK HERE IF THIS PHONE: ( ) \_\_\_\_\_  
IS A CHANGE OF ADDRESS

CLAIMANT'S NAME: \_\_\_\_\_  
ADDRESS: \_\_\_\_\_ CITY: \_\_\_\_\_ STATE: \_\_\_\_ ZIP: \_\_\_\_\_  
 CHECK HERE IF THIS PHONE: ( ) \_\_\_\_\_  
IS A CHANGE OF ADDRESS

UNITED STATES  
DEPARTMENT OF THE INTERIOR  
BUREAU OF LAND MANAGEMENT

RECEIPT AND ACCOUNTING ADVICE

NO. 2315340 04

TC/AZ

08/15/97

Subject: CLAIM MAINTENANCE FEE 1998 - 8

2 19 13

800.00

Applicant:

WILLIAM T SCHLEISMAN  
1526 W FLOWER CIR N  
PHOENIX AZ 85015

Remitter: CK 4747  
276-9045

Assignor:

LEASE MANAGEMENT DATA  NEW  UPDATE  PAYMENT

ORIGINAL SERIAL NO.	ASG.	TYPE	ST.	CTY.	FUND SYMBOL	ACRES/UNITS	RATE
AMC 335051, ET AL							

AMOUNT	ANV. DATE	EXP. DATE	BILL CYC.	S/C	DISTRICT	NEXT BILL	MISC. DATA	U of M	ACTUAL UNITS

ASSIGNMENT SERIAL NO.	ASG.	TYPE	ST.	CTY.	FUND SYMBOL	ACRES/UNITS	RATE

AMOUNT	ANV. DATE	EXP. DATE	BILL CYC.	S/C	DISTRICT	NEXT BILL	MISC. DATA	U of M	ACTUAL UNITS

APPLY REMITTANCE

ACTION	FUND SYMBOL	CTY.	AMOUNT
FILING FEE			
RENTAL			
UNEARNED			
REFUND			
TOTAL			
AMOUNT DUE			

Remarks:

BY:

DATE:

Lease in Escrow?  
 KGS? Of Interest?  
 Auto Escalates? Operating Rights?  
 Auto Renew? Operator  
 Bond Filed?

FOR MMS USE ONLY

BILLEE		FOREST REFUGE
NUMBER		
OCS SECTION		
CODE		



**MAINTENANCE FEE PAYMENT**

\$100.00 MAINTENANCE FEE PAYMENT DUE ON OR BEFORE AUGUST 31, 1996  
 IN LIEU OF ASSESSMENT WORK FOR THE UPCOMING ASSESSMENT  
 YEAR BEGINNING SEPTEMBER 1 OF THE YEAR NOTED ABOVE.

BUREAU OF LAND MANAGEMENT  
 ARIZONA STATE OFFICE  
 3707 NORTH 7TH STREET  
 PHOENIX, AZ 85014 (OR)  
 P.O. BOX 16563, PHOENIX, AZ 85011

<u>272933</u>		
<u>90592</u>		
COUNT: <u>7</u>	\$ <u>700.00</u>	INT: <u>PR</u>
FOR OFFICIAL USE ONLY		

THE CLAIMS ARE SITUATED IN MARICOPA COUNTY, ARIZONA.

BLM SERIAL NUMBERS 272933 THRU A MC 272938 ~~90592~~ RS 1-6  
 COUNTY BOOK/DOCKET 8751, PAGE(S) OR FEE NO(S) 1218 - 1223  
 A MC \_\_\_\_\_ THRU A MC \_\_\_\_\_  
 COUNTY BOOK/DOCKET 626, PAGE(S) OR FEE NO(S) 260

(OR) IF NOT CONSECUTIVE NUMBERS LIST SEPARATELY BELOW:

BLM SERIAL NUMBERS	NAME OF CLAIMS/SITES	COUNTY BOOK/DOCKET & PAGE OR FEE NUMBER
A MC <u>272933</u>	<u>RS-1</u>	<u>8751 / 1218</u>
A MC <u>272934</u>	<u>RS-2</u>	<u>8751 / 1219</u>
A MC <u>272935</u>	<u>RS-3</u>	<u>8751 / 1220</u>
A MC <u>272936</u>	<u>RS-4</u>	<u>8751 / 1221</u>
A MC <u>272937</u>	<u>RS-5</u>	<u>8751 / 1222</u>
A MC <u>272938</u>	<u>RS-6</u>	<u>8751 / 1223</u>
A MC _____	_____	_____
A MC <u>90592</u>	<u>GOLD STAR #2</u>	<u>626 / 260</u>
A MC _____	_____	_____
A MC _____	_____	_____

CLAIMANT'S NAME: WILLIAM T. SCHLEISMAN  
 ADDRESS: 1526 W. FLOWER CIR. N. CITY: PHOENIX STATE: AZ

CHECK HERE IF THIS IS A CHANGE OF ADDRESS PHONE: (602) 265-4149 ZIP: 85015

SIGNATURE: William T. Schlemmer  
 TO RECORD WITH THE COUNTY, ONE CLAIMANT OR THE AGENT MUST SIGN

LIST ALL ADDITIONAL OWNERS ON REVERSE SIDE OF THIS FORM

FOR OFFICIAL USE ONLY			
ENTERED INTO COMPUTER: _____	DATE: <u>OCT 17 1996</u>	INITIALS: <u>JTB</u>	VERIFIED: <u>[Signature]</u>

TIME STAMP  
 PHOENIX, ARIZONA  
 Aug 28 1 28 PM 1996  
 RECEIVED  
 BLM AZ STATE OFFICE

W T S

UNITED STATES DEPARTMENT OF THE INTERIOR  
BUREAU OF LAND MANAGEMENT  
ARIZONA STATE OFFICE

IN REPLY REFER TO:

AMC 335051

Memorandum

To: Case File

From: *Nancy*

Subject: *97 Maintenance Payment*


Name of Person Contacted: *Mrs. Schleisman*

Telephone Number of Person Contacted: *265-4149*

Date of Contact: *11/13/96*

*Overpayment of \$100 last year was applied to 97 maintenance fee. Mrs. Schleisman requested a refund of the \$100 payment submitted Aug. 28, 96.*

*Nancy Hyde*



UNITED STATES  
DEPARTMENT OF THE INTERIOR  
BUREAU OF LAND MANAGEMENT

RECEIPT AND ACCOUNTING ADVICE

No. 2263583

Subject: TC/AZ 08/28/96  
Applicant: CLAIM MAINTENANCE FEE 1997 - 8 2 63 13 800.00

WILLIAM T SCHLEISMAN  
1526 W FLOWER CIR  
PHOENIX AZ 85015

Remitter: AZ ZINC PLATERS INC  
117 W FOREST GROVE AVE  
PHOENIX AZ 85041

Assignor:

LEASE MANAGEMENT DATA									
<input type="checkbox"/> NEW <input type="checkbox"/> UPDATE <input type="checkbox"/> PAYMENT									
ORIGINAL SERIAL NO.	ASG.	TYPE	ST.	CTY.	FUND SYMBOL			ACRES/UNITS	RATE
AMC 335051, ET AL									
AMOUNT	ANV. DATE	EXP. DATE	BILL CYC.	S/C	DISTRICT	NEXT BILL	MISC. DATA	U of M	ACTUAL UNITS
ASSIGNMENT SERIAL NO.	ASG.	TYPE	ST.	CTY.	FUND SYMBOL			ACRES/UNITS	RATE
AMOUNT	ANV. DATE	EXP. DATE	BILL CYC.	S/C	DISTRICT	NEXT BILL	MISC. DATA	U of M	ACTUAL UNITS

APPLY REMITTANCE			
ACTION	FUND SYMBOL	CTY.	AMOUNT
FILING FEE			
RENTAL			
UNEARNED			
REFUND			100.00
TOTAL			
AMOUNT DUE			

Remarks: *Overpayment (AMC 335051)*

BY: *Mary B. Hyde*    DATE: *11/13/96*


Lease in Escrow?  
 KGS?  
 Auto Escalates?  
 Auto Renew?

Of Interest?  
 Operating Rights?  
 Operator  
 Bond Filed?

**FOR MMS USE ONLY**

BILLEE NUMBER	FOREST REFUGE
OCS SECTION CODE	

CASE FOLDER COPY



**MAINTENANCE FEE PAYMENT**

**\$100.00 MAINTENANCE FEE PAYMENT DUE ON OR BEFORE AUGUST 31, 19\_\_  
IN LIEU OF ASSESSMENT WORK FOR THE UPCOMING ASSESSMENT  
YEAR BEGINNING SEPTEMBER 1 OF THE YEAR NOTED ABOVE.**

BUREAU OF LAND MANAGEMENT  
ARIZONA STATE OFFICE  
3707 NORTH 7TH STREET  
PHOENIX, AZ 85014 (OR)  
P.O. BOX 16563, PHOENIX, AZ 85011

*Amc 90592;*  
**272933** *SR*  
COUNT: 7 \$ 700.00 INT: KC  
FOR OFFICIAL USE ONLY

THE CLAIMS ARE SITUATED IN MAHICORA COUNTY, ARIZONA.

BLM SERIAL NUMBERS NAMES OF CLAIMS OR SITES  
A MC 272933 THRU A MC 272938 + 90592  
COUNTY BOOK/DOCKET 8751, PAGE(S) OR FEE NO(S) 1218 — 1223  
A MC \_\_\_\_\_ THRU A MC \_\_\_\_\_  
COUNTY BOOK/DOCKET 626, PAGE(S) OR FEE NO(S) 260

(OR) IF NOT CONSECUTIVE NUMBERS LIST SEPARATELY BELOW:

BLM SERIAL NUMBERS	NAME OF CLAIMS/SITES	COUNTY BOOK/DOCKET & PAGE OR FEE NUMBER
A MC <u>272933</u>	<u>RS-1</u>	<u>8751 / 1218</u>
A MC <u>272934</u>	<u>RS-2</u>	<u>8751 / 1219</u>
A MC <u>272935</u>	<u>RS-3</u>	<u>8751 / 1220</u>
A MC <u>272936</u>	<u>RS-4</u>	<u>8751 / 1221</u>
A MC <u>272937</u>	<u>RS-5</u>	<u>8751 / 1222</u>
A MC <u>272938</u>	<u>RS-6</u>	<u>8751 / 1223</u>
A MC _____	_____	_____
A MC <u>90592</u>	<u>GOLD STAR #2</u>	<u>626 / 260</u>
A MC _____	_____	_____
A MC _____	_____	_____

CLAIMANT'S NAME: WILLIAM T. SCHLEISMAN  
ADDRESS: 1526 W. FLOWER CIR. N. CITY: PHOENIX STATE: AZ

CHECK HERE IF THIS IS A CHANGE OF ADDRESS PHONE: (602) 265-4149 ZIP: 85015

SIGNATURE: William T. Schlisman  
TO RECORD WITH THE COUNTY, ONE CLAIMANT OR THE AGENT MUST SIGN

LIST ALL ADDITIONAL OWNERS ON REVERSE SIDE OF THIS FORM

**FOR OFFICIAL USE ONLY**  
ENTERED INTO COMPUTER: 10/3/95 WJH Am  
DATE INITIALS VERIFIED

TIME STAMP  
PHOENIX, ARIZONA  
AUG 29 2 22 PM '95  
RECEIVED  
BLM, AZ STATE OFFICE

UNITED STATES  
DEPARTMENT OF THE INTERIOR  
BUREAU OF LAND MANAGEMENT

RECEIPT AND ACCOUNTING ADVICE

NO. **2189528** 04

RS/AZ 08/29/95

Subject: CLAIM MAINTENANCE FEE 1996 (7)

2 101 13

700.00

Applicant:

WILLIAM T. SCHLEISMAN  
1526 W. FLOWER CIRCLE N.  
PHOENIX, AZ 85015

Remitter: AZ ZINC PLATERS, INC. - CK #10864  
(602) 276-9045

Assignor:

LEASE MANAGEMENT DATA									
<input type="checkbox"/> NEW <input type="checkbox"/> UPDATE <input type="checkbox"/> PAYMENT									
ORIGINAL SERIAL NO.	ASG.	TYPE	ST.	CTY.	FUND SYMBOL			ACRES/UNITS	RATE
AMC 272933, ET AL									
AMOUNT	ANV. DATE	EXP. DATE	BILL CYC.	S/C	DISTRICT	NEXT BILL	MISC. DATA	U of M	ACTUAL UNITS
ASSIGNMENT SERIAL NO.	ASG.	TYPE	ST.	CTY.	FUND SYMBOL			ACRES/UNITS	RATE
AMOUNT	ANV. DATE	EXP. DATE	BILL CYC.	S/C	DISTRICT	NEXT BILL	MISC. DATA	U of M	ACTUAL UNITS

APPLY REMITTANCE

ACTION	FUND SYMBOL	CTY.	AMOUNT
FILING FEE			
RENTAL			
UNEARNED			
REFUND			
TOTAL			
AMOUNT DUE			

Remarks:

*272933-272938  
90592*

BY:

DATE:

Lease in Escrow?  
 KGS?                      Of Interest?  
 Auto Escalates?            Operating Rights?  
 Auto Renew?                Operator  
    Bond Filed?

FOR MMS USE ONLY

BILLEE		FOREST REFUGE
NUMBER		
OCS SECTION		
CODE		

UNITED STATES  
DEPARTMENT OF THE INTERIOR  
BUREAU OF LAND MANAGEMENT

RECEIPT AND ACCOUNTING ADVICE

NO. **2189528** 04

RS/AZ 08/29/95

Subject: CLAIM MAINTENANCE FEE 1996 (7)

2 101 13 700.00

Applicant:  
WILLIAM T. SCHLEISMAN  
1526 W. FLOWER CIRCLE N.  
PHOENIX, AZ 85015

Remitter: AZ ZINC PLATERS, INC. - CK #10864  
(602) 276-9045

Assignor:

LEASE MANAGEMENT DATA  NEW  UPDATE  PAYMENT

ORIGINAL SERIAL NO.	ASG.	TYPE	ST.	CTY.	FUND SYMBOL	ACRES/UNITS	RATE
AMC 272933, ET AL					1101. 945923		

AMOUNT	ANV. DATE	EXP. DATE	BILL CYC.	S/C	DISTRICT	NEXT BILL	MISC. DATA	U of M	ACTUAL UNITS

ASSIGNMENT SERIAL NO.	ASG.	TYPE	ST.	CTY.	FUND SYMBOL	ACRES/UNITS	RATE

AMOUNT	ANV. DATE	EXP. DATE	BILL CYC.	S/C	DISTRICT	NEXT BILL	MISC. DATA	U of M	ACTUAL UNITS

APPLY REMITTANCE

ACTION	FUND SYMBOL	CTY.	AMOUNT
FILING FEE			
RENTAL			
UNEARNED			
REFUND			
TOTAL			
AMOUNT DUE			

Remarks:

BY: \_\_\_\_\_ DATE: \_\_\_\_\_

Lease in Escrow?  
 KGS?  
 Auto Escalates?  
 Auto Renew?

Of Interest?  
 Operating Rights?  
 Operator  
 Bond Filed?

FOR MMS USE ONLY		
BILLEE		FOREST REFUGE
NUMBER		
OCS SECTION		
CODE		

AMC 272933  
90592 JB

### EXHIBIT A

<u>NAME</u>	<u>Maricopa Co. BOOK/PAGE</u>	<u>AMC (BLM #)</u>
RS1	8751/1218	272933
RS2	8751/1219	272934
RS3	8751/1220	272935
RS4	8751/1221	272936
RS5	8751/1222	272937
RS6	8751/1223	272938
Gold Star #2	626/260	90592

10-4-94 - JB  
ENTERED IN COMPUTER  
95 maintenance for  
10-24-94 SK

RECEIVED  
BLM. AZ STATE OFFICE  
PHOENIX, ARIZONA  
AUG 29 1 10 PM '94

219  
9/20

**W. Scott Donaldson**  
**Attorney-at-Law**

5050 North 19th Avenue, Suite 409  
Phoenix, Arizona 85015-3209

Telephone: (602) 242-9762  
Facsimile: (602) 242-0994

August 29, 1994

Mr. Lester K. Rosenkrance  
Arizona State Director  
Bureau Of Land Management  
United States Department  
of the Interior  
P.O. Box 16563  
Phoenix, Arizona 85011


**Re: RS1-6 and Gold Star #2; Rental Fees**

Mr. Rosenkrance:

I represent the owners of the unpatented mill sites described on Exhibit A, attached hereto and incorporated herein by reference. Enclosed is a check in the amount of \$700.00 in payment for the 1995 rental fees on these mill sites.

Please telephone or write if you have any questions.

Very truly yours,



W. Scott Donaldson

WSD/ljr

RECEIVED  
B.L.M. AZ STATE OFFICE  
AUG 29 1 20 PM '94  
PHOENIX, ARIZONA



UNITED STATES  
DEPARTMENT OF THE INTERIOR  
BUREAU OF LAND MANAGEMENT  
**RECEIPT AND ACCOUNTING ADVICE**

No. 2024728 04

RS/AZ

08/29/94

Subject: CLAIM MAINTENANCE FEE 1995 (7)

2 74 13

OK  
700.00

Applicant:

W. SCOTT DONALDSON  
5050 N. 19TH AVE., STE. 409  
PHOENIX, AZ 85015-3209

SAME - CK #6779

Remitter: (602) 242-9762

Assignor:

LEASE MANAGEMENT DATA  NEW  UPDATE  PAYMENT

ORIGINAL SERIAL NO.	ASG.	TYPE	ST.	CTY.	FUND SYMBOL	ACRES/UNITS	RATE
GMC 272933, ET AL							

AMOUNT	ANV. DATE	EXP. DATE	BILL CYC.	S/C	DISTRICT	NEXT BILL	MISC. DATA	U of M	ACTUAL UNITS

ASSIGNMENT SERIAL NO.	ASG.	TYPE	ST.	CTY.	FUND SYMBOL	ACRES/UNITS	RATE

AMOUNT	ANV. DATE	EXP. DATE	BILL CYC.	S/C	DISTRICT	NEXT BILL	MISC. DATA	U of M	ACTUAL UNITS

APPLY REMITTANCE			
ACTION	FUND SYMBOL	CTY.	AMOUNT
FILING FEE			
RENTAL			
UNEARNED			
REFUND			
TOTAL			
AMOUNT DUE			

Remarks:

272933-272938  
90592

6-1/2

BY:

DATE:

- Lease in Escrow?
- KGS? Of Interest?
- Auto Escalates? Operating Rights?
- Auto Renew? Operator
- Bond Filed?

**FOR MMS USE ONLY**

BILLEE NUMBER	FOREST REFUGE
OCS SECTION CODE	

90592

Bureau of Land Management  
Arizona State Office  
3707 North 7th Street  
Phoenix, Arizona 85014

NAME & ADDRESS

SCHLEISMAN READY MIX CO  
1526 W. FLOWER CIR. NO.  
PHOENIX, ARIZONA 85015

MINING CLAIM NUMBER

NAME OF CLAIM

AMC 90592 ✓

GOLD STAR #2

FOR YEARS 1993 & 1994

ENTERED IN COMPUTER SEP 24 1993 - *Shivas*

SCHLEISMAN READY MIX CO

BY *Wm T. Schlueman* ~~President~~ **PRESIDENT**

RECEIVED  
BLM AZ STATE OFFICE  
AUG 26 2 34 PM '93  
PHOENIX, ARIZONA

UNITED STATES  
DEPARTMENT OF THE INTERIOR  
BUREAU OF LAND MANAGEMENT

RECEIPT AND ACCOUNTING ADVICE

NO. 2044704

04

Subject:

Applicant:

RS/AZ

08/26/93

CLAIM RENTAL FEE 1993 & 1994 (1)

2 111 13

200.00

Remitter:

SCHLEISMAN READY MIX CO.  
1526 W. FLOWER CIR. NORTH  
PHOENIX, AZ 85015

ARIZONA ZINC PLATERS, INC. - CK# 10312

117 N. FOREST GROVE AVE

PHOENIX, AZ 85041

602-276-9045

Assignor:

LEASE MANAGEMENT DATA					<input type="checkbox"/> NEW	<input type="checkbox"/> UPDATE	<input type="checkbox"/> PAYMENT	ORIGINAL SERIAL NO.	ASG.	TYPE	ST.	CTY.	FUND SYMBOL	ACRES/UNITS	RATE

AMOUNT	ANV. DATE	EXP. DATE	BILL CYC.	S/C	DISTRICT	NEXT BILL	MISC. DATA	U of M	ACTUAL UNITS
AMC 90592									

ASSIGNMENT SERIAL NO.	ASG.	TYPE	ST.	CTY.	FUND SYMBOL	ACRES/UNITS	RATE

AMOUNT	ANV. DATE	EXP. DATE	BILL CYC.	S/C	DISTRICT	NEXT BILL	MISC. DATA	U of M	ACTUAL UNITS

APPLY REMITTANCE

ACTION	FUND SYMBOL	CTY.	AMOUNT
FILING FEE			
RENTAL			
UNEARNED			
REFUND			
TOTAL			
AMOUNT DUE			

Remarks:

BY:

DATE:

- Lease in Escrow?
- KGS?
- Auto Escalates?
- Auto Renew?
- Of Interest?
- Operating Rights?
- Operator
- Bond Filed?

FOR MMS USE ONLY

BILLEE NUMBER	FOREST REFUGE
OCS SECTION	
CODE	

90592  
291778  
TD  
JP

AZ-3850-1 (July 1992)

Return Document to:

For BLM Use Only

Wm T. SCHLEISMAN  
1526 W. FLOWER CIR. NO.  
PHOENIX ARIZ.  
85015


Telephone # (602)- 265 4149

- AFFIDAVIT OF PERFORMANCE OF ANNUAL WORK**  
Also fill in ITEMS 1 through 9 and the reverse side of this document.
- NOTICE OF INTENTION TO HOLD**  
I intend to hold the claim(s) /site(s) listed on the reverse side of this document for the calendar year 19\_\_\_\_. Also fill in ITEMS 1 through 4 and ITEM 9.

CHECK ONE

NOTICES OF INTENTION TO HOLD ARE FOR MILL SITES AND TUNNEL SITES OR FOR MINING CLAIMS WHEN ASSESSMENT WORK HAS NOT BEEN DONE, REGARDLESS OF WHETHER THE ANNUAL ASSESSMENT HAS BEEN SUSPENDED, DEFERRED, OR NOT YET ACCRUED. THE FILING OF A NOTICE OF INTENTION TO HOLD SHALL NOT RELIEVE THE OWNER OF COMPLYING WITH FEDERAL AND STATE LAWS PERTAINING TO THE PERFORMANCE OF ANNUAL ASSESSMENT WORK. NOTICES OF INTENTION TO HOLD FOR MILL SITES OR TUNNEL SITES NEED NOT BE COUNTY RECORDED. FOR MINING CLAIMS THE FORM FILED WITH BLM MUST BE IDENTICAL TO THE ONE THAT WAS OR WILL BE FILED WITH THE COUNTY.

Evidence of Annual Assessment Work or a Notice of Intention to Hold must be filed each calendar year following the calendar year in which the Claim/site was located.

ALL CLAIMS LISTED ON A SINGLE AFFIDAVIT MUST BE CONTIGUOUS.

1. State of Arizona, County of MARICOPA SS:
2. I, (Name) SCHLEISMAN READY MIX CO.
3. Reside at (Address) 1526 W FLOWER CIRCLE N  
City PHOENIX, County MARICOPA, State AZ, Zip 85015

being duly sworn, deposes and says that he/she is a citizen of the United States, more than eighteen years of age, that all of the facts set forth in this affidavit/notice, subject to the provisions and penalties of 18 USC 1001 pertaining to the filing of false, fictitious, or fraudulent statements with the United States, are true and correct according to the best of my knowledge, information and belief.

4. Owner's Name and Address (If not shown in items 1-3 above) CHECK HERE IF THIS IS A CHANGE OF ADDRESS   
Wm T. SCHLEISMAN

5. That I am personally acquainted with the mining claim(s). The work and improvements were made by and at the expense of the owner(s) of said claim(s). Said contiguous group of claims, listed on the reverse side of this document, are situated in the TIP TOP Mining District, MARICOPA County, Arizona

6. That between the dates starting at 12 o'clock noon on September 1, 1991 and ending at 12 o'clock noon on September 1, 1992 at least \$ 300.00 dollars worth of work and improvements were done and performed upon said claim(s) or upon one or more of a contiguous group of claims for the benefit of all, or wholly or partly outside of a contiguous group of claims for the benefit of all, not including the location work.

7. That the following persons were employed to perform the work and improvements described herein:  
CHARLES FREEMAN - BRIAN BORCK - Wm T. SCHLEISMAN

8. That the work and improvements performed were: RAN TESTS AND MINERAL RECOVERY ON FIVE TONS OF PLACER

9. Dated 12-23-1992 Signature Schleisman Ready Mix Co  
SUBSCRIBED AND SWORN TO before me, a Notary Public, this 23rd day of December 19 92  
by Wm T. Schleisman  
Notary Public Edward Tarrion  
MY COMMISSION EXPIRES 12/31/94

This form is for the purpose of complying with the laws of the United States Department of the Interior, Bureau of Land Management and the State of Arizona pertaining to assessment work and/or a notice of intention to hold. 30 USC 28, 43 CFR 3833.2, ARS 27-208. Subject to Paperwork Reduction Act and Privacy Act statements available at the BLM AZ State Office. The form is not copyrighted. It may be reproduced without restriction.

For BLM Use Only

AMEND Filing of 12/22/92  
1905905  
NO CHANGE  
DEC 23 2 51 PM '92  
RECEIVED  
BLM AZ STATE OFFICE

If the claims/sites have consecutive BLM #'s and are in the same Township, Range and Section(s) they may be listed as follows:

SAMPLE 1-10      A MC 19640-49      Dkt/Pg # 1025/1-10 (or)      4N      20W      36  
 RECORDING # 9106173-82

CLAIM/SITE NAME	SERIAL NUMBER	Dkt/Pg or Recording # of ORIGINAL LOCATION NOTICEI	TWN SHP	RNG	SEC(S)
1. GOLD STAR #2	A MC 90592		8N	2E	15
2.	A MC				
3.	A MC				
4.	A MC				
5.	A MC				
6.	A MC				
7.	A MC				
8.	A MC				
9.	A MC				
10.	A MC				
11.	A MC				
12.	A MC				
13.	A MC				
14.	A MC				
15.	A MC				
16.	A MC				
17.	A MC				
18.	A MC				
19.	A MC				
20.	A MC				
21.	A MC				
22.	A MC				
23.	A MC				
24.	A MC				
25.	A MC				
26.	A MC				
27.	A MC				
28.	A MC				
29.	A MC				
30.	A MC				

FILE WITH: Bureau of Land Management, 3707 North 7th Street, P. O. Box 16563, Phoenix, Arizona 85011 and the respective county recorder, ON OR BEFORE DECEMBER 30th (NOT THE 31st). **BLM REQUIRES A \$5.00 NONREFUNDABLE SERVICE CHARGE FOR EACH MINING CLAIM, MILL SITE OR TUNNEL SITE.** ANNUAL FILINGS THAT ARE NOT ACCOMPANIED BY PROPER SERVICE CHARGES WILL BE RETURNED WITHOUT FURTHER ACTION BY BLM.

RECEIVED  
BLM AZ STATE OFFICE  
DEC 22 2 39 PM '92  
PHOENIX, ARIZONA

AZ-3850-1 (August 1989)  
OMB No. 1004-0114  
Expires: May 31, 1991

United States Department of the Interior Bureau of Land Management  
**AFFIDAVIT OF PERFORMANCE OF ANNUAL WORK  
AND/OR NOTICE OF INTENTION TO HOLD**  
(ALL CLAIMS LISTED ON A SINGLE AFFIDAVIT MUST BE CONTIGUOUS)

Evidence of Annual Assessment Work or a Notice of Intention to Hold must be filed each calendar year following the calendar year in which the claim/site was located.

FOR AN AFFIDAVIT OF LABOR, FILL IN ALL ITEMS EXCEPT ITEM 5. FOR A NOTICE OF INTENTION TO HOLD, FILL IN ONLY ITEMS 1 THROUGH 5 AND ITEM 10. NOTICES OF INTENTION TO HOLD FOR MILL SITES OR TUNNEL SITES DO NOT NEED TO BE COUNTY RECORDED OR NOTARIZED. FOR MINING CLAIMS THE FORM FILED WITH BLM MUST BE IDENTICAL TO THE ONE THAT WAS OR WILL BE FILED WITH THE COUNTY. FILE ON OR BEFORE DECEMBER 30th (NOT THE 31st). WHEN FILING, BLM REQUIRES A \$5.00 NONREFUNDABLE SERVICE CHARGE FOR EACH MINING CLAIM, MILL SITE OR TUNNEL SITE.

1. State of Arizona, County of MARICOPA ss:  
2. I, (Name) SCHLEISMAN READY MIX CO.  
3. Reside at (Address) 1526 W FLOWER CIR NO.  
City PHOENIX, County MARICOPA, State ARIZ Zip 85015

being duly sworn, deposes and says that he/she is a citizen of the United States, more than eighteen years of age, that all of the facts set forth in this affidavit/notice, subject to the provisions and penalties of 18 USC 1001 pertaining to the filing of false, fictitious, or fraudulent statements with the United States, are true and correct according to the best of my knowledge, information and belief.

4. Owner's Name and Address (if not shown above) CHECK HERE IF THIS IS A CHANGE OF ADDRESS

Wm T. SCHLEISMAN  
(PLACER CLAIM)

5. NOTE, THIS ITEM SHOULD ONLY BE FILLED IN IF THIS IS A NOTICE OF INTENTION TO HOLD. NOTICES OF INTENTION TO HOLD ARE FOR MILL SITES AND TUNNEL SITES OR FOR MINING CLAIMS WHEN ASSESSMENT WORK HAS NOT BEEN DONE, REGARDLESS OF WHETHER THE ANNUAL ASSESSMENT HAS BEEN SUSPENDED, DEFERRED, OR NOT YET ACCRUED. THE FILING OF A NOTICE OF INTENTION TO HOLD SHALL NOT RELIEVE THE OWNER OF COMPLYING WITH FEDERAL AND STATE LAWS PERTAINING TO THE PERFORMANCE OF ANNUAL ASSESSMENT WORK.

I intend to hold the claim(s)/site(s) listed on the reverse side of this document for the calendar year 1993.

6. That I am personally acquainted with the mining claim(s). The work and improvements were made by and at the expense of the owner(s) of said claim(s). Said contiguous group of claims listed on the reverse side of this document are situated in the TIP TOP Mining District, MARICOPA County, Arizona, the location of which is recorded in the office of the County Recorder of said County in: Book(s) \_\_\_\_\_

Page(s) \_\_\_\_\_ (PLACER CLAIM)

Notice of location is posted in Section(s) 15

Township(s) 8 N, Range(s) 2 E, GSR Meridian \_\_\_\_\_

7. That between the dates starting at 12 o'clock noon on September 1, 1991 and ending at 12 o'clock noon on September 1, 1992 at least \$ 200.00 dollars worth of work and improvements were done and performed upon said claim(s) or upon one or more of a contiguous group of claims for the benefit of all, or wholly or partly outside of a contiguous group of claims for the benefit of all, not including the location work.

8. That the following persons were employed to perform the work and improvements described herein:  
CHARLIE FREEMAN BRAN BOROK Wm SCHLEISMAN


9. That the work and improvements performed were: BAN TESTS AND MINERAL RECOVERY ON FIVE TONS OF PLACER

10. Dated 12-20-1992, Signature Wm T. Schleisman

SUBSCRIBED AND SWORN TO before me, a Notary Public, this 20<sup>th</sup> day of December 1992

by Wm T. Schleisman MY COMMISSION EXPIRES 12/15/94, Notary Public Edward Targian

This form is for the purpose of complying with the laws of the United States and the State of Arizona pertaining to assessment work and/or a notice of intention to hold. 30 USC 20, 43 CFR 3833.2, ARS 27-208. Subject to Paperwork Reduction Act and Privacy Act statements available at the BLM AZ State Office. The form is not copyrighted. It may be reproduced without restriction.



NAME (FOR CLAIM / SITE GROUPS)

SERIAL NUMBERS:

\_\_\_\_\_ A MC \_\_\_\_\_ Through A MC \_\_\_\_\_  
 \_\_\_\_\_ A MC \_\_\_\_\_ Through A MC \_\_\_\_\_  
 \_\_\_\_\_ A MC \_\_\_\_\_ Through A MC \_\_\_\_\_

OR LISTED INDIVIDUALLY AS FOLLOWS:

CLAIM / SITE NAME	SERIAL NUMBER	CLAIM / SITE NAME	SERIAL NUMBER
1. <i>GOLD STAR #2</i>	A MC	31.	A MC
2.	A MC	32.	A MC
3.	A MC	33.	A MC
4.	A MC	34.	A MC
5.	A MC	35.	A MC
6.	A MC	36.	A MC
7.	A MC	37.	A MC
8.	A MC	38.	A MC
9.	A MC	39.	A MC
10.	A MC	40.	A MC
11.	A MC	41.	A MC
12.	A MC	42.	A MC
13.	A MC	43.	A MC
14.	A MC	44.	A MC
15.	A MC	45.	A MC
16.	A MC	46.	A MC
17.	A MC	47.	A MC
18.	A MC	48.	A MC
19.	A MC	49.	A MC
20.	A MC	50.	A MC
21.	A MC	51.	A MC
22.	A MC	52.	A MC
23.	A MC	53.	A MC
24.	A MC	54.	A MC
25.	A MC	55.	A MC
26.	A MC	56.	A MC
27.	A MC	57.	A MC
28.	A MC	58.	A MC
29.	A MC	59.	A MC
30.	A MC	60.	A MC

FILE WITH: Bureau of Land Management, 3707 North 7th Street, P.O. Box 16563, Phoenix, Arizona 85011

Return Document to:

For BLM Use Only

AZ-3850-1 (July 1992)

WM T SCHLEISMAN  
1526 W. FLOWER CIR NO  
PHOENIX ARIZ.  
85015


Telephone # (602)- 265 4149

CHECK  
ONE

**AFFIDAVIT OF PERFORMANCE OF ANNUAL WORK**

Also fill in ITEMS 1 through 9 and the reverse side of this document.

**NOTICE OF INTENTION TO HOLD**

I intend to hold the claim(s) /site(s) listed on the reverse side of this document for the calendar year 1993. Also fill in ITEMS 1 through 4 and ITEM 9.

NOTICES OF INTENTION TO HOLD ARE FOR MILL SITES AND TUNNEL SITES OR FOR MINING CLAIMS WHEN ASSESSMENT WORK HAS NOT BEEN DONE, REGARDLESS OF WHETHER THE ANNUAL ASSESSMENT HAS BEEN SUSPENDED, DEFERRED, OR NOT YET ACCRUED. THE FILING OF A NOTICE OF INTENTION TO HOLD SHALL NOT RELIEVE THE OWNER OF COMPLYING WITH FEDERAL AND STATE LAWS PERTAINING TO THE PERFORMANCE OF ANNUAL ASSESSMENT WORK. NOTICES OF INTENTION TO HOLD FOR MILL SITES OR TUNNEL SITES NEED NOT BE COUNTY RECORDED. FOR MINING CLAIMS THE FORM FILED WITH BLM MUST BE IDENTICAL TO THE ONE THAT WAS OR WILL BE FILED WITH THE COUNTY.

Evidence of Annual Assessment Work or a Notice of Intention to Hold must be filed each calendar year following the calendar year in which the Claim/site was located.

ALL CLAIMS LISTED ON A SINGLE AFFIDAVIT MUST BE CONTIGUOUS.

1. State of Arizona, County of MARICOPA SS:
2. I, (Name) WM T. SCHLEISMAN
3. Reside at (Address) 1526 W. FLOWER CIRCLE NO.  
City PHOENIX County MARICOPA State AZ Zip 85015

being duly sworn, deposes and says that he/she is a citizen of the United States, more than eighteen years of age, that all of the facts set forth in this affidavit/notice, subject to the provisions and penalties of 18 USC 1001 pertaining to the filing of false, fictitious, or fraudulent statements with the United States, are true and correct according to the best of my knowledge, information and belief.

4. Owner's Name and Address (If not shown in items 1-3 above) CHECK HERE IF THIS IS A CHANGE OF ADDRESS

5. That I am personally acquainted with the mining claim(s). The work and improvements were made by and at the expense of the owner(s) of said claim(s). Said contiguous group of claims, listed on the reverse side of this document, are situated in the TIPTOP Mining District, MARICOPA County, Arizona

6. That between the dates starting at 12 o'clock noon on September 1, 1991 and ending at 12 o'clock noon on September 1, 1992 at least \$ OVER \$1000.00 dollars worth of work and improvements were done and performed upon said claim(s) or upon one or more of a contiguous group of claims for the benefit of all, or wholly or partly outside of a contiguous group of claims for the benefit of all, not including the location work.

7. That the following persons were employed to perform the work and improvements described herein:  
CHARLES FREEMAN - BRIAN BORCK - WM. T. SCHLEISMAN

8. That the work and improvements performed were: TESTING ORE  
(MILL SITE)

9. Dated 12-23-1992 Signature WM T. Schleisman  
 SUBSCRIBED AND SWORN TO before me, a Notary Public, this 23rd day of December 1992  
 by Wm. T. Schleisman  
 Notary Public: Edward Terrigan  
 MY COMMISSION EXPIRES 12/31/94

For BLM Use Only
Amend filing of 12/22/92
12/23/92
NO CHARGE
DEC 23 2 31 PM '92
RECEIVED
BLM AZ STATE OFFICE

This form is for the purpose of complying with the laws of the United States Department of the Interior, Bureau of Land Management and the State of Arizona pertaining to assessment work and/or a notice of intention to hold. 30 USC 28, 43 CFR 3833.2, ARS 27-208. Subject to Paperwork Reduction Act and Privacy Act statements available at the BLM AZ State Office. The form is not copyrighted. It may be reproduced without restriction.



If the claims/sites have consecutive BLM #'s and are in the same Township, Range and Section(s) they may be listed as follows:

SAMPLE 1-10      A MC 19640-49      Dkt/Pg # 1025/1-10 (or)      4N      20W      36  
 RECORDING # 9106173-82

CLAIM/SITE NAME	SERIAL NUMBER	Dkt/Pg or Recording # of ORIGINAL LOCATION NOTICE!	TWN SHP	RNG	SEC(S)
1. <u>RS 1</u>	<u>A MC 291778</u>		<u>8N</u>	<u>2E</u>	<u>15</u>
2. <u>RS 2</u>	<u>A MC 291779</u>		<u>8N</u>	<u>2E</u>	<u>15</u>
3. <u>RS 3</u>	<u>A MC 291780</u>		<u>8N</u>	<u>2E</u>	<u>15</u>
4. <u>RS 4</u>	<u>A MC 291781</u>		<u>8N</u>	<u>2E</u>	<u>15</u>
5. <u>RS 5</u>	<u>A MC 291782</u>		<u>8N</u>	<u>2E</u>	<u>15</u>
6. <u>RS 6</u>	<u>A MC 291783</u>		<u>8N</u>	<u>2E</u>	<u>15</u>
7.	<u>A MC</u>				
8.	<u>A MC</u>				
9.	<u>A MC</u>				
10.	<u>A MC</u>				
11.	<u>A MC</u>				
12.	<u>A MC</u>				
13.	<u>A MC</u>				
14.	<u>A MC</u>				
15.	<u>A MC</u>				
16.	<u>A MC</u>				
17.	<u>A MC</u>				
18.	<u>A MC</u>				
19.	<u>A MC</u>				
20.	<u>A MC</u>				
21.	<u>A MC</u>				
22.	<u>A MC</u>				
23.	<u>A MC</u>				
24.	<u>A MC</u>				
25.	<u>A MC</u>				
26.	<u>A MC</u>				
27.	<u>A MC</u>				
28.	<u>A MC</u>				
29.	<u>A MC</u>				
30.	<u>A MC</u>				

A  
B  
A  
N  
D  
O  
N  
E  
D

1990

**FILE WITH:** Bureau of Land Management, 3707 North 7th Street, P. O. Box 16563, Phoenix, Arizona 85011 and the respective county recorder, ON OR BEFORE DECEMBER 30th (NOT THE 31st). BLM REQUIRES A \$5.00 NONREFUNDABLE SERVICE CHARGE FOR EACH MINING CLAIM, MILL SITE OR TUNNEL SITE. ANNUAL FILINGS THAT ARE NOT ACCOMPANIED BY PROPER SERVICE CHARGES WILL BE RETURNED WITHOUT FURTHER ACTION BY BLM.

AZ-3850-1 (August 1989)  
OMB No. 1004-0114  
Expires: May 31, 1991

RECEIVED  
BLM AZ STATE OFFICE  
PHOENIX, ARIZONA  
DEC 22 2 39 PM '92

United States Department of the Interior Bureau of Land Management  
**AFFIDAVIT OF PERFORMANCE OF ANNUAL WORK  
AND/OR NOTICE OF INTENTION TO HOLD**  
(ALL CLAIMS LISTED ON A SINGLE AFFIDAVIT MUST BE CONTIGUOUS)

Evidence of Annual Assessment Work or a Notice of Intention to Hold must be filed each calendar year following the calendar year in which the claim/site was located.

FOR AN AFFIDAVIT OF LABOR, FILL IN ALL ITEMS EXCEPT ITEM 5. FOR A NOTICE OF INTENTION TO HOLD, FILL IN ONLY ITEMS 1 THROUGH 5 AND ITEM 10. NOTICES OF INTENTION TO HOLD FOR MILL SITES OR TUNNEL SITES DO NOT NEED TO BE COUNTY RECORDED OR NOTARIZED. FOR MINING CLAIMS THE FORM FILED WITH BLM MUST BE IDENTICAL TO THE ONE THAT WAS OR WILL BE FILED WITH THE COUNTY. FILE ON OR BEFORE DECEMBER 30th (NOT THE 31st). WHEN FILING, BLM REQUIRES A \$5.00 NONREFUNDABLE SERVICE CHARGE FOR EACH MINING CLAIM, MILL SITE OR TUNNEL SITE.

1. State of Arizona, County of MARICOPA ss:
2. I, (Name) Wm T. SCHLEISMAN
3. Reside at (Address) 1526 W. FLOWER CIR. NO.  
City PHOENIX, County MARICOPA, State ARIZ Zip 85015

being duly sworn, deposes and says that he/she is a citizen of the United States, more than eighteen years of age, that all of the facts set forth in this affidavit/notice, subject to the provisions and penalties of 18 USC 1001 pertaining to the filing of false, fictitious, or fraudulent statements with the United States, are true and correct according to the best of my knowledge, information and belief.

4. Owner's Name and Address (if not shown above) CHECK HERE IF THIS IS A CHANGE OF ADDRESS

5. NOTE, THIS ITEM SHOULD ONLY BE FILLED IN IF THIS IS A NOTICE OF INTENTION TO HOLD. NOTICES OF INTENTION TO HOLD ARE FOR MILL SITES AND TUNNEL SITES OR FOR MINING CLAIMS WHEN ASSESSMENT WORK HAS NOT BEEN DONE, REGARDLESS OF WHETHER THE ANNUAL ASSESSMENT HAS BEEN SUSPENDED, DEFERRED, OR NOT YET ACCRUED. THE FILING OF A NOTICE OF INTENTION TO HOLD SHALL NOT RELIEVE THE OWNER OF COMPLYING WITH FEDERAL AND STATE LAWS PERTAINING TO THE PERFORMANCE OF ANNUAL ASSESSMENT WORK.

I intend to hold the claim(s)/site(s) listed on the reverse side of this document for the calendar year 19 93.

6. That I am personally acquainted with the mining claim(s). The work and improvements were made by and at the expense of the owner(s) of said claim(s). Said contiguous group of claims listed on the reverse side of this document are situated in the TIP TOP Mining District, MARICOPA County, Arizona, the location of which is recorded in the office of the County Recorder of said County in: Book(s) \_\_\_\_\_

Page(s) (MILL SITE)

Notice of location is posted in Section(s) 15

Township(s) 8 N, Range(s) 2 E, GSR Meridian

7. That between the dates starting at 12 o'clock noon on September 1, 19 91 and ending at 12 o'clock noon on September 1, 19 92 at least \$ OVER \$1000. dollars worth of work and improvements were done and performed upon said claim(s) or upon one or more of a contiguous group of claims for the benefit of all, or wholly or partly outside of a contiguous group of claims for the benefit of all, not including the location work.

8. That the following persons were employed to perform the work and improvements described herein:  
CHARLIE FREEMAN BRIAN BOROK Wm SCHLEISMAN

9. That the work and improvements performed were: TESTING ORO (MILL SITE)

10. Dated 12-20-1992, Signature Wm T. Schleisman

SUBSCRIBED AND SWORN TO before me, a Notary Public, this 20th day of December 19 92  
by Wm T. Schleisman MY COMMISSION EXPIRES 12/5/94, Notary Public Edward Torgian

NAME (FOR CLAIM / SITE GROUPS)

SERIAL NUMBERS:

\_\_\_\_\_ A MC \_\_\_\_\_ Through A MC \_\_\_\_\_  
 \_\_\_\_\_ A MC \_\_\_\_\_ Through A MC \_\_\_\_\_  
 \_\_\_\_\_ A MC \_\_\_\_\_ Through A MC \_\_\_\_\_

OR LISTED INDIVIDUALLY AS FOLLOWS:

CLAIM/SITE NAME	SERIAL NUMBER	CLAIM/SITE NAME	SERIAL NUMBER
1. RS 1	A MC 291778	31.	A MC
2. RS 2	A MC 291779	32.	A MC
3. RS 3	A MC 291780	33.	A MC
4. RS 4	A MC 291781	34.	A MC
5. RS 5	A MC 291782	35.	A MC
6. RS 6	A MC 291783	36.	A MC
7.	A MC	37.	A MC
8.	A MC	38.	A MC
9.	A MC	39.	A MC
10.	A MC	40.	A MC
11.	A MC	41.	A MC
12.	A MC	42.	A MC
13.	A MC	43.	A MC
14.	A MC	44.	A MC
15.	A MC	45.	A MC
16.	A MC	46.	A MC
17.	A MC	47.	A MC
18.	A MC	48.	A MC
19.	A MC	49.	A MC
20.	A MC	50.	A MC
21.	A MC	51.	A MC
22.	A MC	52.	A MC
23.	A MC	53.	A MC
24.	A MC	54.	A MC
25.	A MC	55.	A MC
26.	A MC	56.	A MC
27.	A MC	57.	A MC
28.	A MC	58.	A MC
29.	A MC	59.	A MC
30.	A MC	60.	A MC

FILE WITH: Bureau of Land Management, 3707 North 7th Street, P.O. Box 16563, Phoenix, Arizona 85011

6  
Bak

UNITED STATES  
DEPARTMENT OF THE INTERIOR  
BUREAU OF LAND MANAGEMENT

RECEIPT AND ACCOUNTING ADVICE

NO. 1905905 04

CP/AZ 12/22/92  
1 45 12 35.00  
*OK*

Subject: AFFIDAVITS OF ASSESSMENT WORK (7)

Applicant:  
WILLIAM T SCHLEISMAN  
1526 W FLOWER CIR NO  
PHOENIX, AZ 85015

SAME - CASH

Remitter:

Assignor:

LEASE MANAGEMENT DATA		<input type="checkbox"/> NEW	<input type="checkbox"/> UPDATE	<input type="checkbox"/> PAYMENT			
ORIGINAL SERIAL NO.	ASG.	TYPE	ST.	CTY.	FUND SYMBOL	ACRES/UNITS	RATE
AMC 291778, ET AL							

AMOUNT	ANV. DATE	EXP. DATE	BILL CYC.	S/C	DISTRICT	NEXT BILL	MISC. DATA	U of M	ACTUAL UNITS

ASSIGNMENT SERIAL NO.	ASG.	TYPE	ST.	CTY.	FUND SYMBOL	ACRES/UNITS	RATE

AMOUNT	ANV. DATE	EXP. DATE	BILL CYC.	S/C	DISTRICT	NEXT BILL	MISC. DATA	U of M	ACTUAL UNITS

APPLY REMITTANCE			
ACTION	FUND SYMBOL	CTY.	AMOUNT
FILING FEE			
RENTAL			
UNEARNED			
REFUND			
TOTAL			
AMOUNT DUE			

Remarks:

*ACK CP*

BY: \_\_\_\_\_ DATE: \_\_\_\_\_

Lease in Escrow?  
 KGS?  
 Auto Escalates?  
 Auto Renew?

Of Interest?  
 Operating Rights?  
 Operator  
 Bond Filed?

**FOR MMS USE ONLY**

BILLEE	FOREST REFUGE
NUMBER	
OCS SECTION	
CODE	

STATE OF ARIZONA } ss.  
COUNTY OF Maricopa }  
Witness my hand and Official Seal.  
Indexed Paged Blotted

90592  
TD  
4

When recorded, mail to: 1526 West Flower Circle North, Phoenix, AZ 85015

**AFFIDAVIT OF PERFORMANCE OF ANNUAL WORK**  
(Mining Claim)

RECEIVED  
B.L.M. AZ STATE OFFICE  
PHOENIX, ARIZONA  
Dec 20 11 43 AM '91

State of ARIZONA )  
County of Maricopa ) ss.

I, Az Zinc Platers, Inc., Wm. T. Schleisman, President

NAME

1526 W. Flower Circle North

ADDRESS

Phoenix

CITY

AZ

STATE

85015

ZIP

being first duly sworn according to law, depose and say that I am a citizen of the United States, more than eighteen years of age, and that all of the facts set forth in this affidavit are true and correct according to the best of my knowledge, information and belief:

- That I am personally acquainted with the mining claim named Gold Star #2 Placer AMC (90592) situated in the Tip Top Mining District, Maricopa County, Arizona, the location of which is recorded in the office of the County Recorder of said County in Book 626, Page(s) 260. Notice of location is posted in Section 15, Township 8N, Range 2E, G & S.R.M.
- That between the dates of October 1, 1990 and August 30, 1991 at least One Hundred Dollars per claim (\$100.00) dollars worth of work and improvements were done and performed upon this claim not including location work;
- That the work and improvements were made by and at the expense of Arizona Zinc Platers, Inc., owner(s) of the mine for the purpose of complying with the laws of the United States pertaining to assessments or annual work;
- That the following individuals were employed to perform the work and improvements alleged herein; Wm T. Schleisman and Bryan Borck
- The work and improvements performed were Physically running and testing ore from the placer.

Dated December

Arizona Zinc Platers Inc.  
Wm T. Schleisman  
SIGNATURE

SUBSCRIBED AND SWORN TO before me, a Notary Public, this 24th day of December 19 91, by William Schleisman

MY COMMISSION EXPIRES 12/5/94

Edward Terzian  
Notary Public

STATE OF ARIZONA  
COUNTY OF Maricopa

} ss.

I hereby certify that the within instrument was  
filed for record in \_\_\_\_\_ County,  
State of \_\_\_\_\_

No. \_\_\_\_\_

Book \_\_\_\_\_ Page \_\_\_\_\_

Date: \_\_\_\_\_

Request of: \_\_\_\_\_

Witness my hand and Official Seal.

Indexed Paged Blotted

County Recorder

By \_\_\_\_\_

Deputy

Fee: \_\_\_\_\_

When recorded, mail to: 1526 West Flower Circle North, Phoenix, AZ 85015

### AFFIDAVIT OF PERFORMANCE OF ANNUAL WORK (Mining Claim)

9059256  
yf

RECEIVED  
B.L.M. AZ STATE OFFICE  
PHOENIX, ARIZONA  
DEC 28 12 23 PM '90

State of ARIZONA )  
County of Maricopa ) ss.

I, Az Zinc Platers, Inc., Wm. T. Schleisman, President  
NAME

1526 W. Flower Circle North  
ADDRESS

Phoenix  
CITY

AZ  
STATE

85015  
ZIP

being first duly sworn according to law, depose and say that I am a citizen of the United States, more than eighteen years of age, and that all of the facts set forth in this affidavit are true and correct according to the best of my knowledge, information and belief:

1. That I am personally acquainted with the mining claim named Gold Star #2 Placer AMC 90592, situated in the Tip Top Mining District, Maricopa County, Arizona, the location of which is recorded in the office of the County Recorder of said County in Book 626, Page(s) 260. Notice of location is posted in Section 15, Township 8N, Range 2E, G & S.R.M. Base and Meridian;

2. That between the dates of January 1, 1990 and September 30, 1990 at least One Hundred Dollars per claim (\$ 100.00) dollars worth of work and improvements were done and performed upon this claim not including location work;

3. That the work and improvements were made by and at the expense of \_\_\_\_\_, owner(s) of the mine for the purpose of complying with the laws of the United States pertaining to assessments or annual work;

4. That the following individuals were employed to perform the work and improvements alleged herein; Wm T. Schleisman and Bryan Borck

5. The work and improvements performed were Physically running and testing ore from the placer.

Dated December 27, 1990

AZ ZINC PLATERS, INC.

Wm T. Schleisman President  
SIGNATURE

SUBSCRIBED AND SWORN TO before me, a Notary Public, this 27th day of December 19 90, by \_\_\_\_\_

MY COMMISSION EXPIRES 12/9/92

Linda S. McPherson  
NOTARY PUBLIC

Fee Rec'd yf

UNITED STATES  
DEPARTMENT OF THE INTERIOR  
BUREAU OF LAND MANAGEMENT

RECEIPT AND ACCOUNTING ADVICE

NO. 1664156 04

WJ/AZ 12/28/90

Subject:

AFFIDAVITS OF ASSESSMENT WORK (7) *separated* 2 80 12 40.00  
 TRANSFER OF INTEREST (1) *OK by*

Applicant:

WILLIAM T. SCHLEISMAN  
1526 W. FLOWER CIRCLE NORTH  
PHOENIX, AZ 85015

Remitter: ARIZONA ZINC PLATERS, INC.  
918 W. BUCHANAN  
PHOENIX, AZ 85007  
CK # 8728, 256-0328

Assignor:

LEASE MANAGEMENT DATA									
<input type="checkbox"/> NEW <input type="checkbox"/> UPDATE <input type="checkbox"/> PAYMENT									
ORIGINAL SERIAL NO.	ASG.	TYPE	ST.	CTY.	FUND SYMBOL			ACRES/UNITS	RATE
AMC 272933, ET AL									
AMOUNT	ANV. DATE	EXP. DATE	BILL CYC.	S/C	DISTRICT	NEXT BILL	MISC. DATA	U of M	ACTUAL UNITS
ASSIGNMENT SERIAL NO.	ASG.	TYPE	ST.	CTY.	FUND SYMBOL			ACRES/UNITS	RATE
AMOUNT	ANV. DATE	EXP. DATE	BILL CYC.	S/C	DISTRICT	NEXT BILL	MISC. DATA	U of M	ACTUAL UNITS

APPLY REMITTANCE			
ACTION	FUND SYMBOL	CTY.	AMOUNT
FILING FEE			
RENTAL			
UNEARNED			
REFUND			
TOTAL			
AMOUNT DUE			

Remarks:

*ack WJ*

BY: \_\_\_\_\_ DATE: \_\_\_\_\_

Lease in Escrow?  
 KGS?                      Of Interest?  
 Auto Escalates?            Operating Rights?  
 Auto Renew?                Operator  
    Bond Filed?

**FOR MMS USE ONLY**

BILLEE		FOREST REFUGE
NUMBER		
OCS SECTION		
CODE		

STATE OF ARIZONA )  
 ) ss.  
 COUNTY of MARICOPA )  
 Recorded at request of:  
 Del Tierra Engr. & Mining

90592  
 g

\*\*\*\*\*

AFFIDAVIT OF LABOR PERFORMED and IMPROVEMENTS MADE  
 for the period  
 September 1, 1988 to August 31, 1989

STATE OF ARIZONA )  
 ) ss.  
 COUNTY OF MARICOPA )

Harvey W. Smith, being duly sworn, deposes and says that he is a citizen of the United States and more than twenty-one years of age, and resides at 6016 N. Kachina Ln, Paradise Valley, AZ 85253 in Maricopa County, State of Arizona, and is personally acquainted with the hereinafter described mining claim situated in the Tip Top Mining District, Maricopa County, Arizona, the location notice of which is recorded in the office of the County Recorder of said county as described below:

Placer Claim Name	Docket	Page	BLM Serial No.
Gold Star #2 Amended	626 Document No.	260 88-000312	A MC 90592

That the owner of said claim is Mary I. Austin, of 880 Leisure World, Mesa, AZ 85206, and that all labor and improvements were made at the expense of said owner for the purpose of complying with the laws of the State of Arizona and of the United States pertaining to assessment of annual work, and that said claim is being held for the valuable mineral contained therein; that between the 1st day of September, A.D., 1988, and the 31st day of August A.D., 1989, at least \$ 100.00, One Hundred dollars worth of work and improvements were done and performed upon said claim for the benefit of the aforementioned claim not including the location work of said claim. Work and improvements consisted of basic geologic mapping, performed by Del Tierra Engineering & Mining Corp. This is more fully described in Exhibit "A" hereto attached.

RECEIVED  
 B.L.M. AZ STATE OFFICE  
 CASH CHECK NO. \_\_\_\_\_  
 REC'D BY \_\_\_\_\_  
 DEC 20 11 06 AM '89  
 CLAIMS/SITES  
 THIS IS YOUR RECEIPT  
 AND ACKNOWLEDGMENT  
 OF PAGE \_\_\_\_\_

DATED this 3rd day of January A.D., 1989.

Harvey W. Smith

Subscribed and sworn before me this 3rd day of January, A.D., 1989.

Helen M. Miller  
 Notary Public

My commission expires: July 1, 1992



EXHIBIT "A"

Description of Labor or Improvements

The assessment work for the claim of Mary Austin, the Gold Star #2 placer claim consisted of a geologic evaluation continued from last year. This examination of the Gold Star #2 placer claim was performed for the purpose of satisfying the yearly assessment work for the year 1988 and 1989. The examination took place November 12, 1988 and the write-up of the geology on December 30, 1988.

The claim is located in extreme southern Yavapai County, 1/4 mile south of the town of Rock Springs in the NW 1/4 Sec. 15, T.8 N., R.2 E. The claim runs north and south with the north end line on the section line of secs. 10 & 15 and the northwest corner 375 ft. east of the section corner of secs. 9, 10, 15 & 16. Access to the claim is by an improved dirt road running south the entire length of the claim just inside the east side line. This road intersects the I-10 access road about 1/4 mile south of Rock Springs.

The terrain slopes to the west from an elevation of 2,050 to 1,950 feet. It is cut by numerous steep-sided washes which drain into the Horseshoe Bar section of the Agua Fria River which runs 600 ft. to the west. The climate is typical low desert and the vegetation is mostly greasewood and cactus. Approximately 4 acres of the east side of this claim is used for road and equipment yards.

A summary of the geology follows:

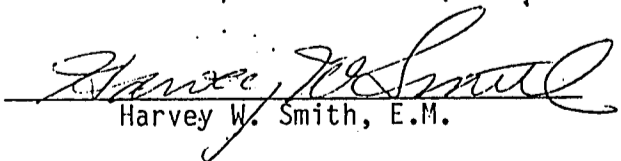
The principal rock system in this area is a preCambrian schist undoubtedly of the Yavapai series. It generally strikes N.20° - 25°E. and dips steeply to the west. Small quartz veins occur throughout this schist with the dip and strike usually following that of the schist. In the southeast corner of the claim the schist is unconformably overlaid by white tuff and agglomerate. This is a local member of a widespread Quaternary basalt.

Qualifications of Personnel Involved in Mapping

Harvey W. Smith - Registered Mining Engineer and President of Engineering & Mining Corp. E.M., Colorado School of Mines.

Kent D. Miller - Party Chief, Del Tierra Engineering & Mining Geology, Arizona State University.

RECEIVED  
B.L.M. AZ STATE OFFICE  
CASH \_\_\_\_\_  
CHECK \_\_\_\_\_  
NO. \_\_\_\_\_  
DEC 28 11 06 AM '89  
CLAIMS/RECORDS  
THIS IS YOUR RECEIPT  
AND ACKNOWLEDGMENT  
PAGE \_\_\_\_\_ OF \_\_\_\_\_

  
Harvey W. Smith, E.M.

**DEL TIERRA ENGINEERING & MINING CORP.**

**HARVEY W. SMITH, E.M. PRESIDENT**

**Registered Mining Engineer  
U.S. Approved Title Abstracter**

**U.S. Mineral Surveyor  
Registered Land Surveyor**

**4310 North Brown Avenue / Suite 3      Scottsdale, Arizona 85251  
Tel. 602 / 946-3996**

December 20, 1988

Bureau of Land Management  
Department of the Interior  
P. O. Box 16563  
Phoenix, AZ 85011



Reproduction of the Mining  
Records - Maricopa -

Low 2 1/2 million tons

90592  
gi

Gentlemen:

Enclosed is an AFFIDAVIT of LABOR PERFORMED and IMPROVE-  
MENTS MADE and supporting documents for the period September 1,  
1987 to August 31, 1988 relative to a certain mining claim  
situated in Maricopa County, Arizona. This Affidavit is being  
recorded with the Maricopa County Recorder.

Gold Star # 2 placer ✓

Please acknowledge receipt of these documents, which  
should satisfy the annual requirements for this claim.

Sincerely,

Harvey W. Smith, E.M.  
President

HWS/hm

Enclosures - hand carried

RECEIVED  
B.L.M. AZ STATE OFFICE  
DEC 21 2 53 PM '88  
PHOENIX, ARIZONA

STATE OF ARIZONA )  
                          ) ss.  
COUNTY of MARICOPA )  
Recorded at request of:  
Del Tierra Engr. & Mining

\*\*\*\*\*

AFFIDAVIT OF LABOR PERFORMED and IMPROVEMENTS MADE  
for the period  
September 1, 1987 to August 31, 1988

STATE OF ARIZONA            )  
                              ) ss.  
COUNTY OF MARICOPA        )

Harvey W. Smith, being duly sworn, deposes and says that he is a citizen of the United States and more than twenty-one years of age, and resides at 6016 N. Kachina Ln, Paradise Valley, AZ 85253 in Maricopa County, State of Arizona, and is personally acquainted with the hereinafter described mining claim situated in the Tip Top Mining District, Maricopa County, Arizona, the location notice of which is recorded in the office of the County Recorder of said county as described below:

Placer Claim Name	Docket	Page	BLM Serial No.
Gold Star #2 Amended	626 Document No. 88-000312	260	A MC 90592

That the owner of said claim is Mary I. Austin, of 880 Leisure World, Mesa, AZ 85206, and that all labor and improvements were made at the expense of said owner for the purpose of complying with the laws of the State of Arizona and of the United States pertaining to assessment of annual work, and that said claim is being held for the valuable mineral contained therein; that between the 1st day of September, A.D., 1987, and the 31st day of August A.D., 1988, at least \$ 100.00, One Hundred dollars worth of work and improvements were done and performed upon said claim for the benefit of the aforementioned claim not including the location work of said claim. Work and improvements consisted of basic geologic mapping, performed by Del Tierra Engineering & Mining Corp. This is more fully described in Exhibit "A" hereto attached.

DATED this 20<sup>th</sup> day of Dec., A.D., 1988.

Harvey W. Smith  
\_\_\_\_\_  
Notary Public

RECEIVED  
BLM, AZ STATE OFFICE  
DEC 21 2 53 PM '88  
PHOENIX, ARIZONA

Subscribed and sworn before me this 20 day of Dec., A.D., 1988.

Helen McMillan  
\_\_\_\_\_  
Notary Public

My commission expires:  
My Commission Expires July 1, 1992

EXHIBIT "A"

Description of Labor or Improvements

The assessment work for the Mary Austin claim, the Gold Star #2 placer consisted of a geologic examination. The purpose of this examination was to comply with the assessment work law and to take the initial steps toward the development of an exploration program.

As a result of our field examination, we have prepared a plat showing the general geology of the claim, attached herewith.

Qualifications of Personnel Involved in Mapping and Sampling

Harvey W. Smith - Registered Mining Engineer and President of Del Tierra Engineering & Mining Corp. E.M., Colorado School of Mines.

Kent D. Miller - Party Chief, Del Tierra Engineering & Mining Corp. B.S. Geology, Arizona State University.

  
\_\_\_\_\_  
Harvey W. Smith, E.M.

RECEIVED  
B.L.M. AZ STATE OFFICE  
DEC 21 2 53 PM '88  
PHOENIX, ARIZONA

TRANS: LTRP1T FUNCTION: R SERIAL NO: AM790591 STATUS: ACTIVE  
 CASE TYPE: 384201 CLAIM NAME: GOLD STAR NO 2 COMMODITY CODE:  
 NAME/PROPER/CORP/AGY MAILING ADDRESS CITY ST ZIP  
 AUSTIN JESSE 880 LEISURE WORLD MESA AZ 85206  
 INT-REL: 03 PCT-INT: 00000000  
 AUSTIN MARY MESA AZ 85203  
 INT-REL: 03 PCT-INT: 00000000  
 INT-REL: PCT-INT:  
 INT-REL: PCT-INT:  
 MERIDIAN TOWNSHIP RANGE SECTION NE-NW-SW-SE COUNTY GEO-ST DISTRICT  
 14 0080N 0020E 015 X 013 AZ 02

ACTION-DATE(MDY)	ACTION-CODE	ACTION-TAKEN	ACTION-REMARKS
10 04 1950	403	LOCATION DATE	
10 22 1979	395	RECORDATION NOTICE RECD	
10 14 1987	480	EVDNCE OF ASSMNT FILED	1987
07 20 1988	669	LAND STATUS CHECKED	
01 06 1988	635	AMENDED LOCATION FILED	
10 16 1985	888	UNDELIVERABLE ADDRESS	2424 E FAIRFIELD

MORE DATA EXIST. ENTER "P" IN FUNCTION, OUTPUT WILL APPEAR ON PRINTER.

RECEIVED  
 D.L.M. AZ STATE OFFICE  
 OCT 20 11 03 AM '88  
 PHOENIX, ARIZONA




# United States Department of the Interior

BUREAU OF LAND MANAGEMENT  
ARIZONA STATE OFFICE  
3707 N. 7th Street  
Phoenix, Arizona 85014

October 25, 1988

To Whom It May Concern:

With regards to the dual dates on the Affidavit of Performance of Annual Assessment Work on Gold Star # 2, AMC 90592, the date of 10/25/88 is to show receipt in this office. The date of 10/14/1987 depicts a valid recording in our office on that date.



J.D. Peterson  
Chief, Public Records

383

**AFFIDAVIT OF PERFORMANCE OF ANNUAL ASSESSMENT WORK**

MIN-2 Law Forms 3-80



Effective Date 5-12-87	County and State Maricopa Arizona
Affiant (Name, Address, and Zip Code) Jesse R. & Mary I. Austin 880 Leisure World Mesa, Arizona 85206 <b>RECEIVED</b> <b>B.L.M. AZ STATE OFFICE</b> <b>OCT 14 1987</b> 7:45 A.M. PHOENIX, ARIZONA	OWNERS OF MINING CLAIM 87 327239 (Names, Addresses, and Zip Codes) Jesse R. & Mary I Austin 880 Leisure World Mesa, Arizona 85206  AFF LABOR (AL)
Mining Claim (Name, Number, and Mining District) Tip Top, posted in 5T8NR2E G&SRB&M	Period of Time Covered by this Affidavit (give dates) 6-15-87 to 6-15-88

Recording and Filing Information  
 Location Notice of this Mining Claim is recorded at Docket 626, Page 260, Tip Top  
 Mining District, in the Office of the County Recorder of Maricopa County, Arizona.  
 Location Notice is also filed under filing serial number A MC 90592 with the proper BLM office Located in Phoenix in the State of Arizona

SUANT TO ARS §27-208 and 43-CFR 3833.2 Affiant States:

1. Affiant is a citizen of the United States, is over 18 years of age, resides at the above address, and is personally acquainted with the above described mining claim.
2. During the period of time stated above, at least \$ 100.00 worth of work and improvements were made and performed upon Mining Claim not including the location work of the claim.
3. The work and improvements were made by and at the expense of the above named Owner of Mining Claim for the purposes of complying with the laws of the United States pertaining to assessment or annual work.
4. The following persons were employed by Owner of Mining Claim and labored upon Mining Claim ~~to do the work and improvements:~~

Canyon Excavating  
 Box 182  
 Black Canyon ~~Arizona~~, Arizona 85324

RECORDED IN OFFICIAL RECORDS  
 OF MARICOPA COUNTY ARIZONA  
 MAY 26 1987 -12 00  
 KEITH FOLETIS, County Recorder  
 FEE 5.00 PGS 1 C.W.

5. The following work was performed on Mining Claim:  
 improve ecological appearance of property

**RECEIVED**  
**B.L.M. AZ STATE OFFICE**  
 7:45 AM '88  
 PHOENIX, ARIZONA

Signatures of Affiant		Signature of Notary Public:
STATE OF: ARIZONA	Verification. On this date, before me, a Notary Public, personally appeared: Jesse R. Austin	<i>Jane Carol Robbins</i>
CITY OF: Maricopa	who, being duly sworn upon oath, stated that he had read this document and knows of his own knowledge that the facts stated within are true and correct, except for those matters based on information which he believes to be true.	Notary Expiration Date: My Commission Expires Mar. 20, 1988

INSTRUCTIONS: Record in Office of County Recorder for County where claim is located before December 31 and file with BLM office before December 30 each year.

Instrument was recorded or filed at the request of:  Jesse R. and Mary I. Austin 880 Leisure World Mesa, Arizona, 85206	<b>CERTIFICATE OF RECORDATION OR FILING</b>  I certify that this instrument was filed or recorded on the date, at the time, in the docket, beginning with the page number, and with the fee number and file number stamped in the top space of this instrument. If the instrument is of multiple pages, the docket and page set forth represent the first page of that instrument and that instrument extends through Docket _____ Page _____
Recording official is directed to return this instrument or a copy thereof to the above person.	Official Certifying Recordation Deputy

**AFFIDAVIT OF  
PERFORMANCE OF  
ANNUAL ASSESSMENT WORK**

MN-2 © LawForms 3-80

90592



Effective Date <u>6-15-86</u>	County and State <u>Maricopa</u> <u>Arizona</u> <span style="float:right">8K</span>
AFFIANT (Name, Address, and Zip Code)  Jesse R. Austin 880 Leisure World Mesa, Az. 85206	OWNERS OF MINING CLAIM (Names, Addresses, and Zip Codes) Jesse R. & Mary I. Austin <span style="float:right">AFF LABOR (AL)</span> 880 Leisure World, Mesa, Az. 85206  <span style="float:right">86 334791</span>

RECEIVED  
 B.L.M. AZ STATE OFFICE  
 OCT 3 - 1986  
 7:45 A.M.  
 PHOENIX, ARIZONA

Mining Claim (Name, Number, and Mining District) <u>Gold Star</u> #2 Tip Top Posted in S15T8NR2E G&SRB&M	Period of Time Covered by this Affidavit (give dates) <u>6-15-86 to 6-15-87</u>
--	--

Recording and Filing Information  
 The Location Notice of this Mining Claim is recorded at Docket 626, Page 260,  
 Mining District, in the Office of the County Recorder of Maricopa County, Arizona.  
 The Location Notice is also filed under filing serial number A MC 90592 with the proper BLM office Located in  
Phoenix in the State of Arizona.

**PURSUANT TO ARS §27-208 and 43-CFR 3833.2 Affiant States:**

1. Affiant is a citizen of the United States, is over 18 years of age, resides at the above address and is personally acquainted with the above described mining claim.
2. During the period of time stated above, at least \$ 100.00 worth of work and improvements were done and performed upon Mining Claim not including the location work of the claim.
3. The work and improvements were made by and at the expense of the above named Owner of Mining Claim for the purposes of complying with the laws of the United States pertaining to assessment or annual work.
4. The following persons were employed by Owner of Mining Claim and labored upon Mining Claim and did the work and improvements:  
Canyon Excavating  
 Box 182  
 Black Canyon, Az. 85324

5. The following work was performed on Mining Claim:  
Repair to prior excavations

RECORDED IN OFFICIAL RECORDS  
 OF MARICOPA COUNTY, ARIZONA  
 JUL 1 '86 - 11 00  
 KEITH POLETIS, County Recorder  
 FEE 10.00 PGS 1 I.G.


Signatures of Affiant		Signature of Notary Public: Notary Expiration Date: My Commission Expires Mar. 20, 1988
STATE OF: <u>ARIZONA</u> COUNTY OF: <u>Maricopa</u>	Verification. On this date, before me, a Notary Public, ss. personally appeared: <u>Jesse R. Austin</u> who, being duly sworn upon oath, stated that he had read this document and knows of his own knowledge that the facts stated within are true and correct, except for those matters based on information which he believes to be true.	
Date of Verification <u>June 25, 1986</u>		

**INSTRUCTIONS:** Record in Office of County Recorder for County where claim is located before December 31 and file with proper BLM office before December 30 each year.

This instrument was recorded or filed at the request of:  <div style="border: 1px solid black; padding: 5px; margin: 10px auto; width: 80%;">                     Jesse R. Austin and                      Mary I. Austin                      880 Leisure World                      Mesa, Arizona 85206                 </div> The recording official is directed to return this instrument or a copy thereof to the above person.	CERTIFICATE OF RECORDATION OR FILING  I certify that this instrument was filed or recorded on the date, at the time, in the docket, beginning with the page number, and with the fee number and file number stamped in the top space of this instrument. If the instrument is of multiple pages, the docket and page set forth represent the first page of that instrument and that the instrument extends through Docket _____ Page _____.  Official Certifying Recordation _____ Deputy _____
--	---



J. Austin  
880 Leisure World  
Mesa, 3 85206



BUREAU OF LAND MANAGEMENT  
ARIZONA STATE OFFICE  
P.O. Box 16563  
Phoenix, AZ 85011

STATE OF ARIZONA, } I hereby certify that the within instrument was filed and recorded  
County of \_\_\_\_\_ } ss. \_\_\_\_\_, 19\_\_\_\_, at \_\_\_\_\_ M.  
In Docket No. \_\_\_\_\_, Page \_\_\_\_\_, at the request of \_\_\_\_\_

Fee No.:  
Form Sent to  
DSC

AFF LABOR (AL)

When recorded mail to:

Witness my hand and official seal.  
\_\_\_\_\_  
County Recorder  
By \_\_\_\_\_  
Deputy Recorder

Fee: \$

# AFFIDAVIT OF PERFORMANCE OF ANNUAL WORK

RECEIVED  
B.L.M. AZ STATE OFFICE

OCT 8 1985

07:45 A.M.  
PHOENIX, ARIZONA

RECORDED IN OFFICIAL RECORDS  
OF MARICOPA COUNTY, ARIZONA  
JUN 25 1985 -11 00  
KEITH POLETIS, County Recorder  
FEE 50 PGS 1 I.G.

State of Arizona }  
County of Maricopa } ss

1.  Jesse R. Austin  
880 Leisure World

Name

Address

Mesa Arizona 85206  
City State Zip

being duly sworn according to law deposes and says that they are a citizen of the United States more than eighteen years of age and that all of the facts set forth in this affidavit are true and correct according to the best of their knowledge, information and belief. 90592

- That they are personally acquainted with the mining claim named Gold Star #2 situate in the Tip Top Mining District, Maricopa County, Arizona, the location of which is recorded in the office of the County Recorder of that County in Book 626, Page 260. Notice of location is posted in Section 15, Township 8 N, Range 2E, G&SRB&M.
- That between the dates of 4-1-85 and 6-1-85 at least One hundred and no/100 dollars (\$ 100.00) dollars worth of work and improvements were done and performed upon this claim not including location work.
- The work and improvements were made by and at the expense of Jesse Austin, owners of the mine for the purpose of complying with the laws of the United States pertaining to assessments or annual work.
- Canyon Excavating were the names of the persons employed by the owner who labored to do the work and improvements.
- The work and improvements done were leveled to improve ecology AND appearance of the property

Dated 6-21-85 Jesse Austin  
Signature

Subscribed to and sworn before me, a Notary Public, this 21st day of June, 1985, by Jesse R. Austin

My Commission expires Oct 12, 1987 Jean R. Y. J.  
Notary Public

AMC Serial # 90592  
J. Austin

90592  
84 205643 rlg

STATE OF ARIZONA, } I hereby certify that the within instrument was filed and recorded  
County of \_\_\_\_\_ } ss. \_\_\_\_\_, 19\_\_\_\_, at \_\_\_\_\_ M.  
In Docket No. \_\_\_\_\_, Page \_\_\_\_\_, at the request of \_\_\_\_\_

Fee No.:

When recorded mail to:  
J.R. Austin  
880 Leisure World  
Mesa, Az. 85206

Witness my hand and official seal.

County Recorder

Deputy Recorder

AFF LABOR (Al)

Fee: \$

# AFFIDAVIT OF PERFORMANCE OF ANNUAL WORK

RECORDED IN OFFICIAL RECORDS  
OF MARICOPA COUNTY, ARIZONA

State of Arizona

County of Maricopa

RECEIVED by  
P. M. AZ STATE OFFICE  
MAY 14 1984  
07.45 A.M.  
PHOENIX, ARIZONA

MAY 14 1984 - 11 45

BILL HENRY, COUNTY RECORDER

1. Jesse R. Austin

Name

880 Leisure World

Address Arizona

85206

City

State

Zip

being duly sworn according to law deposes and says that they are a citizen of the United States more than eighteen years of age and that all of the facts set forth in this affidavit are true and correct according to the best of their knowledge, information and belief.

2. That they are personally acquainted with the mining claim named Gold Star # 2 situated in the Tip Top Mining District, Maricopa County, Arizona, the location of which is recorded in the office of the County Recorder of that County in Book 626 Page 260 Notice of location is posted in Section 15, Township 8N, Range 2E, G&SRB&M.

3. That between the dates of April 1 and April 26, 1984 at least one hundred (\$ 100.00) dollars worth of work and improvements were done and performed upon this claim not including location work.


The work and improvements were made by and at the expense of Jesse R. Austin, owners of the mine for the purpose of complying with the laws of the United States pertaining to assessments or annual work.

4. Canyon Excavating (George H. Prochazka)

were the names of the persons employed by the owner who labored to do the work and improvements.


6. The work and improvements done were Assessment work consisting of excavating 4' X 8' X 10' or more

Dated 5-8-84

  
Signature

Subscribed to and sworn before me, a Notary Public, this 8th day of May

19 84 by Jesse R. Austin  
May 26, 1984

  
Notary

J. Austin

880 LEISURE WORLD  
MESA, AZ 85206

BLM 00 05250951 05/25/84

BLM/AZ ST OFFICE  
3707 N 7 ST #200  
PHOENIX AZ 85014



BUREAU LAND MANAGEMENT  
2400 VALLEY BANK CENTER  
201 N. CENTRAL AVE.  
PHOENIX, AZ 85073



90

PLEASE NOTE  
My Amc # 11 Amc 90592

3 232623

90592

STATE OF ARIZONA, } I hereby certify that the within instrument was filed and recorded  
County of \_\_\_\_\_ } ss. \_\_\_\_\_, 19\_\_\_\_, at \_\_\_\_\_ M.

Fee No.:  
*no*

RECORDED IN OFFICIAL RECORDS  
OF MARICOPA COUNTY, ARIZONA  
When recorded mail to:  
**JUN 16 '83-8 05**  
BILL HENRY, COUNTY RECORDER  
FEE *500* PGS *1*

Witness my hand and official seal.  
\_\_\_\_\_  
County Recorder  
By \_\_\_\_\_  
Deputy Recorder

AFF LABOR (AL)  
Fee: \$

# AFFIDAVIT OF PERFORMANCE OF ANNUAL WORK

RECEIVED  
B.L.M. AZ STATE OFFICE  
SEP 27 1983  
07:45 A.M.  
PHOENIX, ARIZONA

State of Arizona }  
County of MARICOPA } ss

1. JESSE R. AUSTIN Name  
880 Leisure World Address  
Mesa Arizona 85206  
City State Zip

being duly sworn according to law deposes and says that they are a citizen of the United States more than eighteen years of age and that all of the facts set forth in this affidavit are true and correct according to the best of their knowledge, information and belief.

2. That they are personally acquainted with the mining claim named Gold Star #2 situate in the Tip Top Mining District, Maricopa County, Arizona, the location of which is recorded in the office of the County Recorder of that County in Book 626, Page 260. Notice of location is posted in Section 15, Township 8N, Range 2E, G&SRB&M.

3. That between the dates of 5-15-83 and 7-1-83 at least one hundred (\$100.00) dollars worth of work and improvements were done and performed upon this claim not including location work.

4. The work and improvements were made by and at the expense of Jesse R. Austin, owners of the mine for the purpose of complying with the laws of the United States pertaining to assessments or annual work.

5. Canyon Excavating (George H. Prochazaka) were the names of the persons employed by the owner who labored to do the work and improvements.

6. The work and improvements done were assessment work consisting of excavating 4'x8'x10' or more

Dated 6-13-83 Signature J.R. Austin

Subscribed to and sworn before me, a Notary Public, this 13th day of June, 1983, by Jesse R. Austin

My Commission Expires March 20, 1984  
My Commission expires \_\_\_\_\_  
Joni Carol Robbins  
Notary Public

file 90592

7670 363

updated nlg

ARIZONA, County of Maricopa, by and between Jesse R Austin, at the request of

Fee No.: 285024  
AFF LABOR (AL)

SEP 9 - 1982 - 11 15

16276

363

Jesse R Austin

When recorded mail to:

Witness by hand and official seal.  
BILL HENRY, County Recorder  
By R. BROOKS, Deputy Recorder

Fee: \$ 500

# AFFIDAVIT OF PERFORMANCE OF ANNUAL WORK

RECEIVED B.L.M. AZ STATE OFFICE

State of Arizona }  
County of Maricopa } ss

JAN 3 1983

07:45 A.M.  
PHOENIX, ARIZONA

1. Jesse R. Austin  
880 Leisure World  
Mesa Arizona 86206

being duly sworn according to law deposes and says that they are a citizen of the United States more than eighteen years of age and that all of the facts set forth in this affidavit are true and correct according to the best of their knowledge, information and belief.

2. That they are personally acquainted with the mining claim named Gold Star #2 situate in the Tip Top Mining District, Maricopa County, Arizona, the location of which is recorded in the office of the County Recorder of that County in Book 626, Page 260. Notice of location is posted in Section 15, Township 8N, Range 2E, G&SRB&M.

3. That between the dates of 5-1-82 and 8-1-82 at least one hundred (\$100.00) dollars worth of work and improvements were done and performed upon this claim not including location work.

4. The work and improvements were made by and at the expense of Jesse R. Austin, owners of the mine for the purpose of complying with the laws of the United States pertaining to assessments or annual work.

5. Jim Campbell were the names of the persons employed by the owner who labored to do the work and improvements.

6. The work and improvements done were sank shaft

Dated 9-8-82

Jesse R. Austin  
Signature

Subscribed to and sworn before me, a Notary Public, this 8th day of September, 1982, by Jesse R. Austin

My Commission Expires March 20, 1984  
My Commission expires

Jane Carol Robbins  
Notary Public

postmarked timely - nlg

12-28-82

U.S. Department of Interior  
Bureau of Land Management  
Arizona State Office  
2400 Valley Bank Center  
Phoenix, Ariz 85073

RECEIVED  
B.L.M. AZ STATE OFFICE

JAN 3 1983

07.45 A.M.  
PHOENIX, ARIZONA

Gentleman -

Enclosed is a copy of Affidavit of Performance  
of annual check on our money claim for  
1982-


Your reference # is A MC 90592  
GOLD STAR # 2.

Sincerely  
Jesse Austin

880 LEISURE WORLD  
MESA, AZ 85206

Phone # 981-2544

J. Austin  
880 LEISURE WORLD  
MESA, AZ 85206



U. S. DEPARTMENT OF INTERIOR  
BUREAU OF LAND MANAGEMENT  
ARIZONA STATE OFFICE  
2400 VALLEY BANK CENTER  
PHOENIX, AZ 85073

FC



File 90592  
update

KT 154560420

STATE OF ARIZONA, I hereby certify that the within instrument was filed and recorded  
County of MARICOPA <sup>ss</sup> AUG 18 1981 - 10 80, 19\_\_\_\_, at \_\_\_\_\_ M.  
In Book 15456, Page 420, at the request of  
Jesse R. Austin

Fee No.: 277094  
**AFF LABOR (AL)**  
Fee: \$ 300

When recorded mail to:  
Jesse R. Austin  
880 Leisure World  
Mesa, Az. 85206


Witness my hand and official seal.  
**BILL HENRY.**  
County Recorder  
By R B Robbins  
Deputy Recorder

### AFFIDAVIT OF PERFORMANCE OF ANNUAL WORK

State of Arizona }  
County of Maricopa } ss

ARIZONA STATE OFFICE  
BU. LAND MANAGEMENT

SEP 4 1981



1. Jesse R. Austin  
880 Leisure World  
Mesa Arizona 85206  
Name Address City State Zip

being duly sworn according to law deposes and says that they are a citizen of the United States more than eighteen years of age and that all of the facts set forth in this affidavit are true and correct according to the best of their knowledge, information and belief.

- That they are personally acquainted with the mining claim named Gold Star #2 situate in the Tip Top Mining District, Maricopa County, Arizona, the location of which is recorded in the office of the County Recorder of that County in Book 626, Page 260. Notice of location is posted in Section 15, Township 8N, Range 2E, G&SRB&M.
- That between the dates of June 1, 1981 and August 16, 1981 at least One Hundred (\$100.00) dollars worth of work and improvements were done and performed upon this claim not including location work.
- The work and improvements were made by and at the expense of Jesse R. Austin, owners of the mine for the purpose of complying with the laws of the United States pertaining to assessments or annual work.  
Shank shaft 4'x 8'x 8'
- were the names of the persons employed by the owner who labored to do the work and improvements.
- The work and improvements done were RALPH W. SAYLOR & MEL NEIGHBORS

Dated 8-17-81

Jesse R. Austin  
Signature

Subscribed to and sworn before me, a Notary Public, this 17th day of August, 1981, by Jesse R. Austin

My Commission Expires March 20, 1984.  
My Commission expires \_\_\_\_\_  
Dore Carol Robbins  
Notary Public

STATE OF ARIZONA, } ss. I hereby certify that the within instrument was filed and recorded  
County of MARICOPA } NOV 14 1980 - 12 15, 1980, at \_\_\_\_\_ M.  
In Docket 14829 Page 837, at the request of  
Jesse R. Austin

Fee No.:  
**375734**  
AFF. LABOR (AD)  
Fee: \$ 300

When recorded mail to:  
Jesse R. Austin  
424 E. Fairfield  
Mesa, Arizona 85203

Witness my hand and official seal.  
BILL HENRY  
County Recorder  
By [Signature]  
Deputy Recorder

# AFFIDAVIT OF PERFORMANCE OF ANNUAL WORK

State of Arizona Arizona }  
County of Maricopa } ss

ARIZONA STATE OFFICE  
BU. LAND MANAGEMENT


NOV 24 1980

1. Jesse R. Or Mary I. Austin Name 7:45 A.M.  
424 E. Fairfield Address PHOENIX, ARIZONA  
Mesa City Arizona State 85203 Zip

being duly sworn according to law deposes and says that they are a citizen of the United States more than eighteen years of age and that all of the facts set forth in this affidavit are true and correct according to the best of their knowledge, information and belief.

- 2. That they are personally acquainted with the mining claim named Gold Star #2 Serial # A MC 90592 situate in the Tip Top Mining District, Maricopa County, Arizona, the location of which is recorded in the office of the County Recorder of that County in Book 626, Page 260. Notice of location is posted in Section 15, Township 8N, Range R2E, G&SRB&M.
- 3. That between the dates of June 1, 1980 and August 15, 1980 at least one hundred and no/100 (\$ 100.00) dollars worth of work and improvements were done and performed upon this claim not including location work.
- 4. The work and improvements were made by and at the expense of Jesse R. & Mary I. Austin, owners of the mine for the purpose of complying with the laws of the United States pertaining to assessments or annual work.
- 5. Pat Rodriguez were the names of the persons employed by the owner who labored to do the work and improvements.
- 6. The work and improvements done were sank shaft

ack  
11-26-80  
rlg



Dated 11-14-80 Jesse R. Austin Signature

Subscribed to and sworn before me, a Notary Public, this 14th day of November 1980, by [Signature]

My Commission expires My Commission Expires May 8, 1984 [Signature] Notary Public



**JESSE AUSTIN, BROKER**

MESA EXECUTIVE PARK  
1901 E. UNIVERSITY, SUITE 400B — MESA, AZ 85203  
TELEPHONE (602) 962-7002

UNITED STATES DEPARTMENT OF INTERIOR  
BUREAU OF LAND MANAGEMENT  
2400 VALLEY BANK CENTER  
PHOENIX, AZ 85073

ATT: THERESA A. CARMACK



M3

STATE OF ARIZONA, } I hereby certify that the within instrument was filed and recorded  
County of MARICOPA } ss. OCT 11 1979-11 15, 19\_\_\_\_, at \_\_\_\_\_ M.  
In Docket No. 13956, Page 247, at the request of  
J. R. Austin  
When recorded mail to: J. R. Austin  
424 E. FAIRFIELD  
ME SA, AZ 85203  
Witness my hand and official seal.  
BILL HENRY,  
County Recorder  
By M. Levanture  
Deputy Recorder

Fee No.:  
377177  
AFF LABOR (AL)  
Fee: \$

# AFFIDAVIT OF PERFORMANCE OF ANNUAL WORK

State of Arizona }  
County of MARICOPA } ss

1. JESSE R. AUSTIN  
Name  
424 E. FAIRFIELD  
Address  
ME SA City AZ State 85203 Zip

being duly sworn according to law deposes and says that they are a citizen of the United States more than eighteen years of age and that all of the facts set forth in this affidavit are true and correct according to the best of their knowledge, information and belief.

2. That they are personally acquainted with the mining claim named GOLD STAR #2 situate in the TIP TOP Mining District, MARICOPA County, Arizona, the location of which is recorded in the office of the County Recorder of that County in Book 626, Page 260. Notice of location is posted in Section \_\_\_\_\_, Township \_\_\_\_\_, Range \_\_\_\_\_, G&SRB&M.

3. That between the dates of JUNE 1-1979 and SEPTEMBER 1-1979 at least ONE HUNDRED \$100.00 dollars worth of work and improvements were done and performed upon this claim not including location work.

4. The work and improvements were made by and at the expense of JESSE R. AUSTIN, owners of the mine for the purpose of complying with the laws of the United States pertaining to assessments or annual work.

5. BILL UNDERWOOD  
were the names of the persons employed by the owner who labored to do the work and improvements.

6. The work and improvements done RECEIVED JANK SHAFZ  
B. L. M. AZ STATE OFFICE  
OCT 22 1979  
10:00 A.M.  
PHOENIX, ARIZONA

Dated 10-8-79 J. R. Austin  
Signature

Subscribed to and sworn before me, a Notary Public, this 9 day of October, 1979, by Jesse R Austin

My Commission expires My Commission Expires July 30, 1983 John T. Roberts  
Notary Public

AMC 90592

**NOTICE!!**

**These documents have been scanned!**

**Do not place un-scanned documents beneath this notice!**

**Do not remove this notice from this file!**

GPO Jacket No. 560-102  
Print Order 61549  
Rise Business Services, LLC  
Job=AZ15 9/11/2019



Box Number= AZ15236



Claim Begin-End: AMC090592-AMC090592

**5 Miscellaneous**



AZ15236-7

AMC087936-AMC093366

**NO  
DOCUMENTS  
FOUND**

NO DOCUMENTS FOUND  
NO DOCUMENTS FOUND

**NOTICE!!**

**These documents have been scanned!**

**Do not place un-scanned documents beneath this notice!**

**Do not remove this notice from this file!**

GPO Jacket No. 560-102  
Print Order 61549  
Rise Business Services, LLC  
Job=AZ15 9/11/2019



Box Number= AZ15236



Claim Begin-End: AMC090592-AMC090592

**6 Location Notices-Amendments and Supporting Documents**



AZ15236-7

AMC087936-AMC093366

This instrument was recorded at request of:

J.R. Austin  
880 Leisure World  
Mesa, Az. 85206

90592  
ep

The recording official is directed to return this instrument or a copy to the above person.

Space Reserved For Recording Information

BLM MC # 90592

LOCATION NOTICE FOR MINING CLAIM

MN-1a © LawForms 3-80



Claim (Name and Number, if used) Gold Star # 2 LOCATOR OR OWNER (Name, Address and Zip Code)

Jesse R. &/or Mary I Austin  
880 Leisure World  
Mesa, Az. 85206

Type of Claim

Placer  Lode  Millsite  Tunnelsite

Date of Location of Claim Originally located as

a lode mining claim on 4 December 1947 as

amended and recorded 9 October 1950 in Docket 96 pages 9 & 10

Type of Notice to correct map of mining claim location dtd. 10-22-79 as filed in BLM

Amendment to  Original Notice  Relocation Notice

If an Amendment or Relocation, Claim was named Gold Star No. 2 in the prior notice

recorded at Docket 626, Page 260, Tip Top Mining District, Maricopa County, Arizona

General Course of Claim is from the North to the South

Layout of Claim

Claim is 1500 feet long and 600 feet wide.

Distance from location monument to each end of the Claim is 600 feet in a West direction and

1500 feet in a South direction.

Locality of Notice of Claim and Monument with reference to some natural object or permanent monument

About 1/4 mile South of Rock Springs, Arizona in Maricopa County

RECEIVED  
BLM. AZ STATE OFFICE  
PHOENIX, ARIZONA  
1988 JAN - 6 PM 12: 49

ON COMPEN 2-4-88 W

Effective Date of Notice  
10-22-79

J.R. Austin  
Signature of Locator OWNER

INSTRUCTIONS Within 90 days of location of claim:

- 1. Complete above portion of form and post on location monument, and
- 2. Complete two additional copies of entire form, including map on backside, record one with County Recorder and file other with proper BLM office.

Types of Monuments

Location Monument is made of Iron Highway Marker

Corner and End Monuments are made of: stone

Description of Claim

To observe the perimeter of the Claim begin at the 346 Ft. West of the Northeast corner and travel

of the NW Quarter of the NW Quarter of Section 15 T8N R2E, G&SR B&M

in a South direction 1500 feet to the Southeast corner monument, then

in a West direction 600 feet to the Southwest corner monument, then

in a North direction 1500 feet to the Northwest corner monument, then

in a East direction 600 feet to the Place of beginning corner monument, then

(20 Acres)

Location of Claim

The Claim lies in the Northwest Quarter quarter of section 15

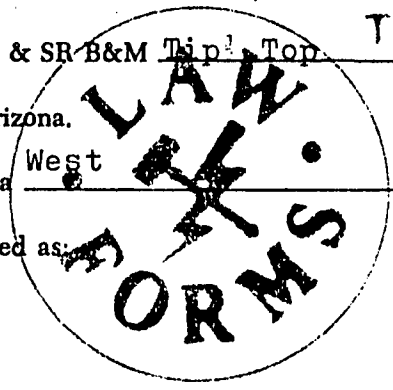
Township 8 North, Range 2 East, G & SR B&M Tip Top TM

Mining District or Cadastral Subdivision, Maricopa County, Arizona.

The Northeast corner of the claim lies 346 feet in a West direction

from the public established survey monument or permanent natural object described as:

XXXXXXXXXX an iron highway marker on section line






MAP, PLAT, OR SKETCH  
OF MINING CLAIM

MN-1b © LawForms 3-80

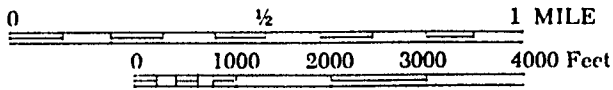


Claim Monument lies in Section 15 Range 2 E Township 8N G & SR B & M.

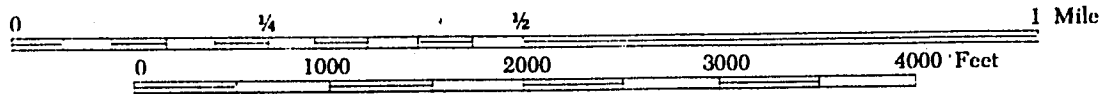


SCALE (Choose One)

1 : 24000 (1 inch = 2000 feet)

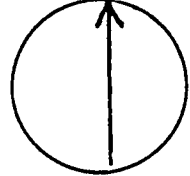


1 : 12000 (1 inch = 1000 feet)



Other (1 inch = not more than 2000 feet)

NORTH ARROW  
(Show Direction)



Grid  Magnetic

STATE OF ARIZONA, } I hereby certify that the within instrument was filed and recorded  
County of \_\_\_\_\_ } ss. \_\_\_\_\_, 19\_\_\_\_, at \_\_\_\_\_ M.  
In Docket No. \_\_\_\_\_, Page \_\_\_\_\_, at the request of \_\_\_\_\_

Fee No.:

When recorded mail to:

Witness my hand and official seal.

County Recorder

Fee: \$

By \_\_\_\_\_

Deputy Recorder

## MAP OF MINING CLAIM LOCATION

1.  Location                       Amendment                       Relocation
2.  Placer                               Lode                                       Millsite                                       Tunnelsite

3. The name of the claim is Gold STAR #2  
The name of the locator is MARY J + Jesse Austin

4. The location of the claim is in Section 15, Township 8 N, Range 2 E  
G&SRB&M, M1 Mining District, MARICOPA County, Arizona.  
The \_\_\_\_\_ corner of the claim is \_\_\_\_\_ feet in a \_\_\_\_\_ direction  
to a survey monument or permanent natural object described as \_\_\_\_\_

RECEIVED  
B. L. M. AZ STATE OFFICE  
OCT 22 1979  
10:00 A.M.  
PHOENIX, ARIZONA

5. The type of Location monument is \_\_\_\_\_  
The type of corner and end monuments are \_\_\_\_\_

6. The bearing and distance between the corners of the claim are beginning at the \_\_\_\_\_  
corner of the claim, \_\_\_\_\_ feet in a \_\_\_\_\_ direction to the \_\_\_\_\_ corner,  
then \_\_\_\_\_ feet in a \_\_\_\_\_ direction to the \_\_\_\_\_ corner, then  
\_\_\_\_\_ feet in a \_\_\_\_\_ direction to the \_\_\_\_\_ corner, then \_\_\_\_\_  
feet in a \_\_\_\_\_ direction to the point of beginning.

7. If amending, relocating or previously recorded, this claim was recorded in Docket \_\_\_\_\_, Page \_\_\_\_\_,  
\_\_\_\_\_ Mining District, \_\_\_\_\_ County, Arizona.

Date 10-22-79

Mary J. Austin - 969-9456  
424 E. Fairfield  
Mesa - Az. 85203

Mary J. Austin  
Signature

A MC 90592

# MAP

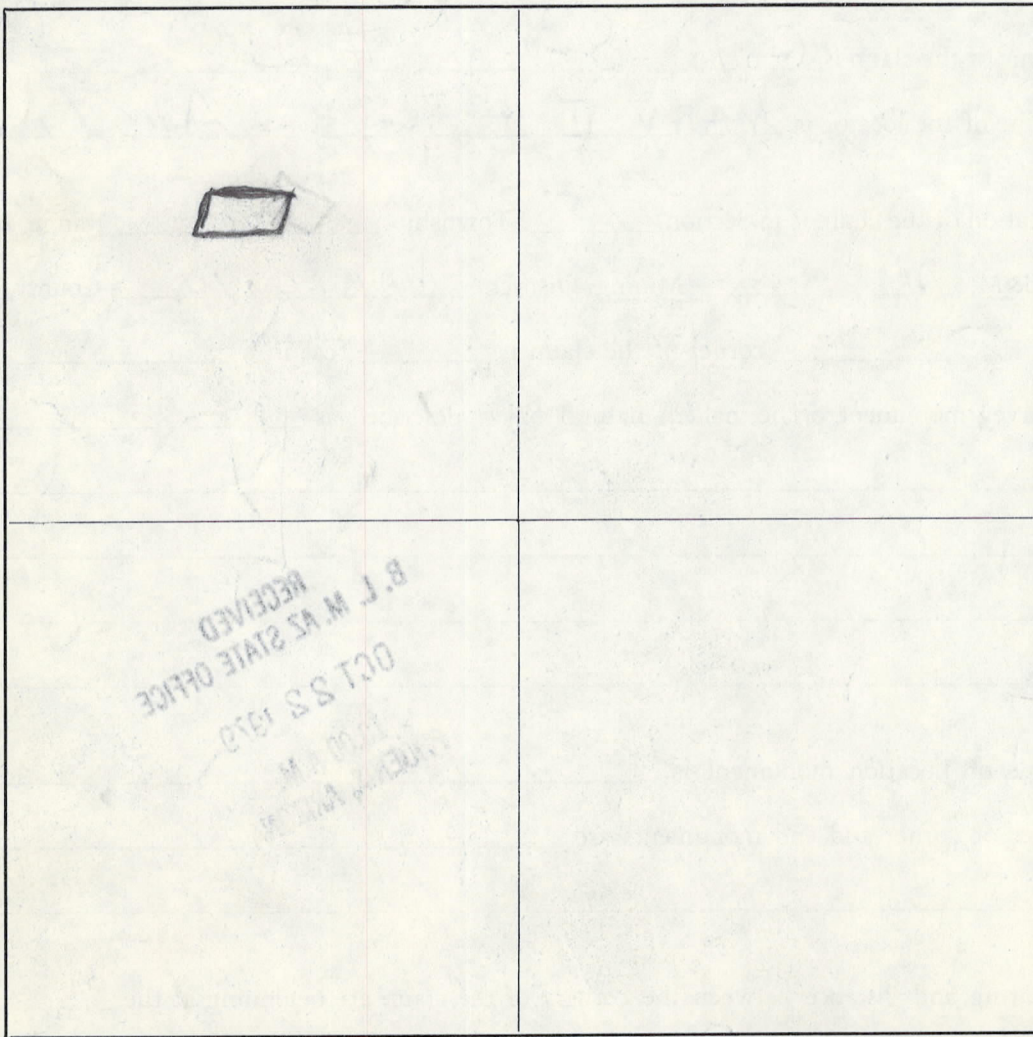
One inch = One thousand feet

North Arrow



ONE MILE

ONE MILE



640 ACRES

Section 15 Range R2E Township 8N, G&SRB&M

Date 10-22-79

Mary J. Austin  
Signature

NOTICE: To amend Gold Star No. 2 Lode Mining Claim and change to Gold Star No. 2 PLACER Mining Claim, add account of much valuable building stone and location account new alignment of Highway 69.

# Notice of Mining Location

## PLACER CLAIM

TO ALL WHOM IT MAY CONCERN:

This Placer Mining Claim, the name of which is the GOLD STAR NO. 2

Placer Mining Claim, situate on lands belonging to the United States of America, and being a form of valuable mineral deposit other than in veins or lodes of quartz or other rock in place,

was entered upon and located for the purpose of exploration and purchase by WILLIAM L.

a Citizen of U.S.A. Located originally as a lode mining claim, December 3rd, 1947, recorded in Docket 96 pages 9 and 10, now owned operated by JOHN M. HARLAN, a Citizen of U.S.A. since September 13, 1948

(Locator must insert either "a citizen of the United States" or "who has declared his intention to become a citizen of the United States") the undersigned, on the 4th day of October, 1950

I claim twenty acres thereof, and have marked the same on the ground as follows: Beginning at a point 346 feet west of the Northeast corner of the Northwest quarter of the Northwest quarter of Section Fifteen (15) T8N-R2E at an iron Highway Right-of-way Marker on section line.

(If the land be surveyed land, make the starting point a corner of a rectilinear subdivision of such survey)

The east line of this Claim runs 1500 feet South along and adjoins the West side of the right of way fence which is 100 feet from the center of the roadway of Highway 69 to a monument of stone which is the southeast corner. The amended location and change to a Placer Mining Claim is made without waiver of any previous acquired rights, and any known minerals excepted.

at a Highway marker (post, stone or other monument) where this notice is posted; thence 1500 feet South

feet to a monument of stone, thence 600 feet West feet to a monument of stone

, thence north 1500 feet to a monument of stone, thence east 600

feet to the place of beginning, containing twenty acres, all in

### TIP TOP

Mining District, in the County of Maricopa, in the State of Arizona, about one-quarter mile in a Southerly direction from Rock Springs, Arizona

All done under the provisions of Chapter Six of Title XXXII, of the Revised Statutes of the United States, and of an Act of the General Assembly of Arizona, entitled "An Act to Revise and Codify the Laws of the Territory of Arizona," approved March 16, 1901.

Dated and posted on the ground this 4th day of October, 1950

*John M. Harlan*

NOTE—If the location is upon surveyed lands, the claim must conform to such survey by rectilinear subdivisions.

NOTICE OF LOCATION OF PLACER CLAIM—THE ARIZONA PRINTERS, INC., PHOENIX Form No. 23—A. P. Line Legal Blanks 1M-6-48

STATE OF ARIZONA, County of Maricopa; ss.

I do hereby certify that the within instrument was filed and recorded at request of John M. Harlan on at M. Docket 626

1950 OCT 9 10 28 260

Records of Maricopa County, Arizona.

WITNESS my hand and official seal the day and year first above written. ROGER G. JARVEEN, County Recorder, By *John M. Harlan's* Deputy.

RECEIVED  
B. L. M. AZ STATE OFFICE

OCT 2 '2

10:00 A.M.  
PHOENIX, ARIZONA

STATE OF ARIZONA }  
County of Maricopa } ss.  
1967 SEP 27 10 23

I hereby certify that the within instrument was filed and recorded

Fee No.

In DOCKET

DKT 6764 PAGE 592

and indexed in deeds

178233

at the request of Jack K. Brigham

When recorded, mail to:  
Jack K. Brigham  
322 Mill Avenue  
Tempe, Arizona 85281

Witness my hand and official seal.

Clifford H. Ward, County Recorder,

By *Jose S. Gibney*  
Deputy Recorder

Compared  
Photostated 01-DEED  
Fee: \$2.00

### JOINT TENANCY DEED

A M C 90592

For the consideration of Ten Dollars, and other valuable considerations, RUBEN C. STONE and MILDRED E. STONE, husband and wife,

hereafter called the Grantor, whether one or more than one, hereby conveys to JESSE R. AUSTIN and MARY I. AUSTIN, husband and wife,

not as tenants in common and not as a community property estate, but as joint tenants with right of survivorship, the following described property situated in Maricopa County, Arizona, together with all rights and privileges appurtenant thereto to wit:

*Knickerbocker & Monte Range 2 East 174th*

Gold Star No. 2 Placer Mining Claim - Beginning at a point 346 feet West of the Northeast corner of the Northwest quarter of the Northwest quarter of Section Fifteen (15) T8N-R2E at an iron highway right-of-way marker on section line where this notice is posted, thence 1500 feet South to a monument of stone, thence 600 feet West to a monument of stone, thence 1500 feet North to a monument of stone, thence 600 feet East to the place of beginning, containing 20 acres located in Tip Top Mining District about one-quarter mile South of Rock Springs, Arizona. The East line of this claim runs 1500 feet South along and adjoins the West side of the right-of-way fence which is 100 feet from the center of the roadway of highway 69 to a monument of stone which is the South-east corner.

RECEIVED  
B. L. M. AZ STATE OFFICE

OCT 22 1967

10:00 A.M.

PHOENIX, ARIZONA

Subject to current taxes and other assessments, reservations in patents and all easements, rights of way, encumbrances, liens, covenants, conditions, restrictions, obligations and liabilities as may appear of record, the Grantor warrants the title against all persons whomsoever.

The grantees by signing the acceptance below evidence their intention to acquire said premises as joint tenants with the right of survivorship, and not as community property nor as tenants in common.

Dated this 22nd day of September, 1967.

Accepted and approved:

*Jesse R. Austin*  
Jesse R. Austin  
*Mary I. Austin*  
Mary I. Austin  
Grantees

*Ruben C. Stone*  
Ruben C. Stone  
*Mildred E. Stone*  
Mildred E. Stone  
Grantors

STATE OF ARIZONA }  
County of Maricopa } ss.

This instrument was acknowledged before me this 22nd day of September, 1967, by RUBEN C. STONE and MILDRED E. STONE, husband and wife.

*Barbara A. Neahr*  
Notary Public

My commission will expire July 19, 1968.

STATE OF ARIZONA }  
County of Maricopa } ss.

This instrument was acknowledged before me this 22nd day of September, 1967, by JESSE R. AUSTIN and MARY I. AUSTIN, husband and wife.

*Barbara A. Neahr*  
Notary Public

My commission will expire July 19, 1968.